
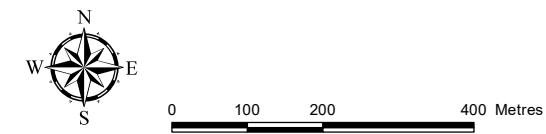
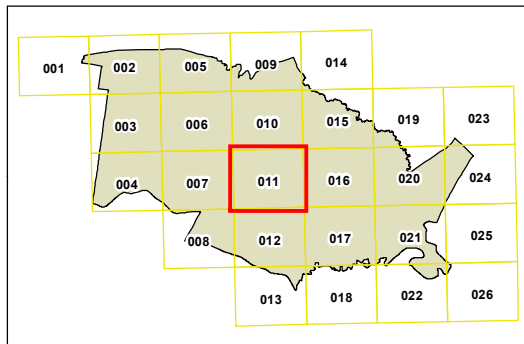
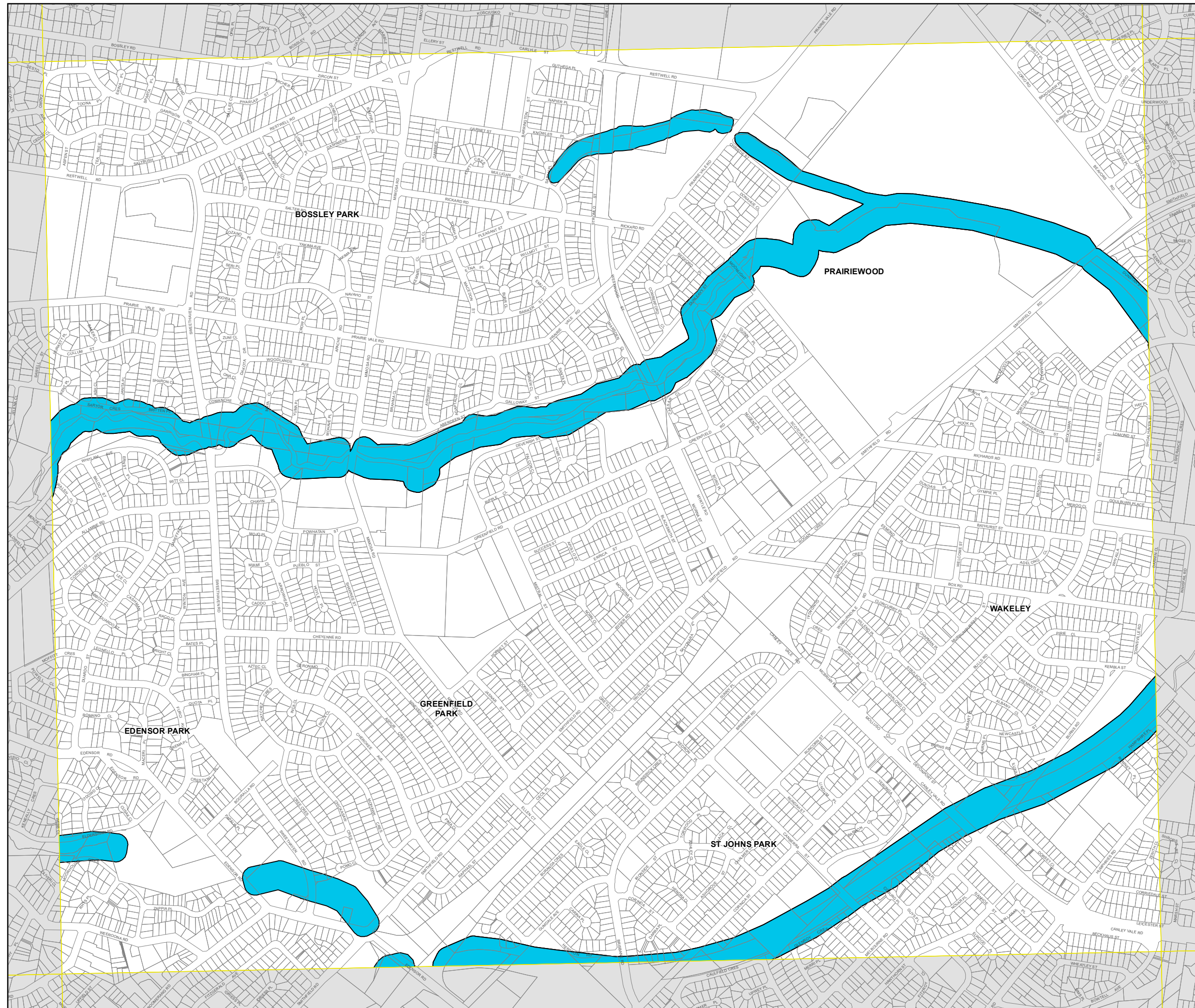


Riparian Lands and Watercourses Map - Sheet WCL_011

 Riparian Area

Cadastral

 Cadastral 01/07/2019 © Fairfield City Council



Projection: GDA 1994
MGA Zone 56
Scale 1:10,000 @ A3