

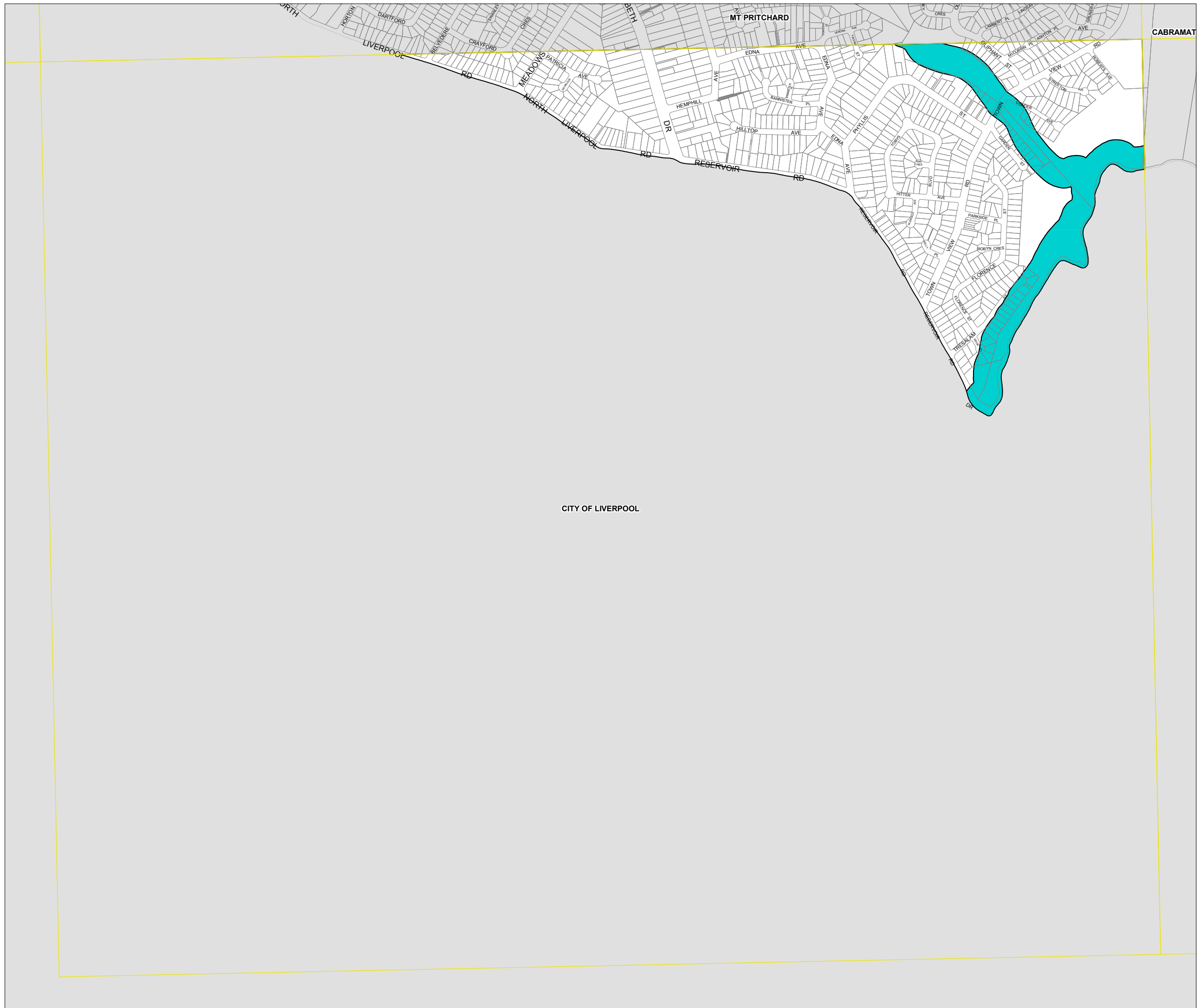


Riparian Lands and Watercourses Map - Sheet WCL_013

 Riparian Area
Cadastre
 Cadastre 20/06/2012 © Fairfield City Council



CITY OF LIVERPOOL

