

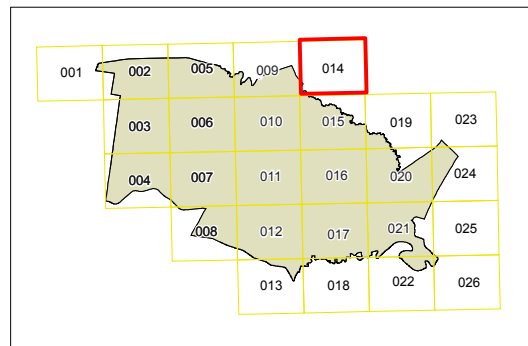


Riparian Lands and Watercourses Map - Sheet WCL\_014

 Riparian Area  
**Cadastre**  
 Cadastre 20/06/2012 © Fairfield City Council



0 200 400 Metres

Scale 1:10,000 @ A3

Projection GDA 1994  
Zone 56

Map identification number:  
2850\_COM\_WCL\_014\_010\_20130117

