

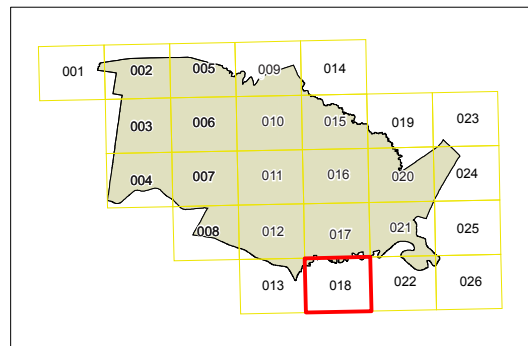
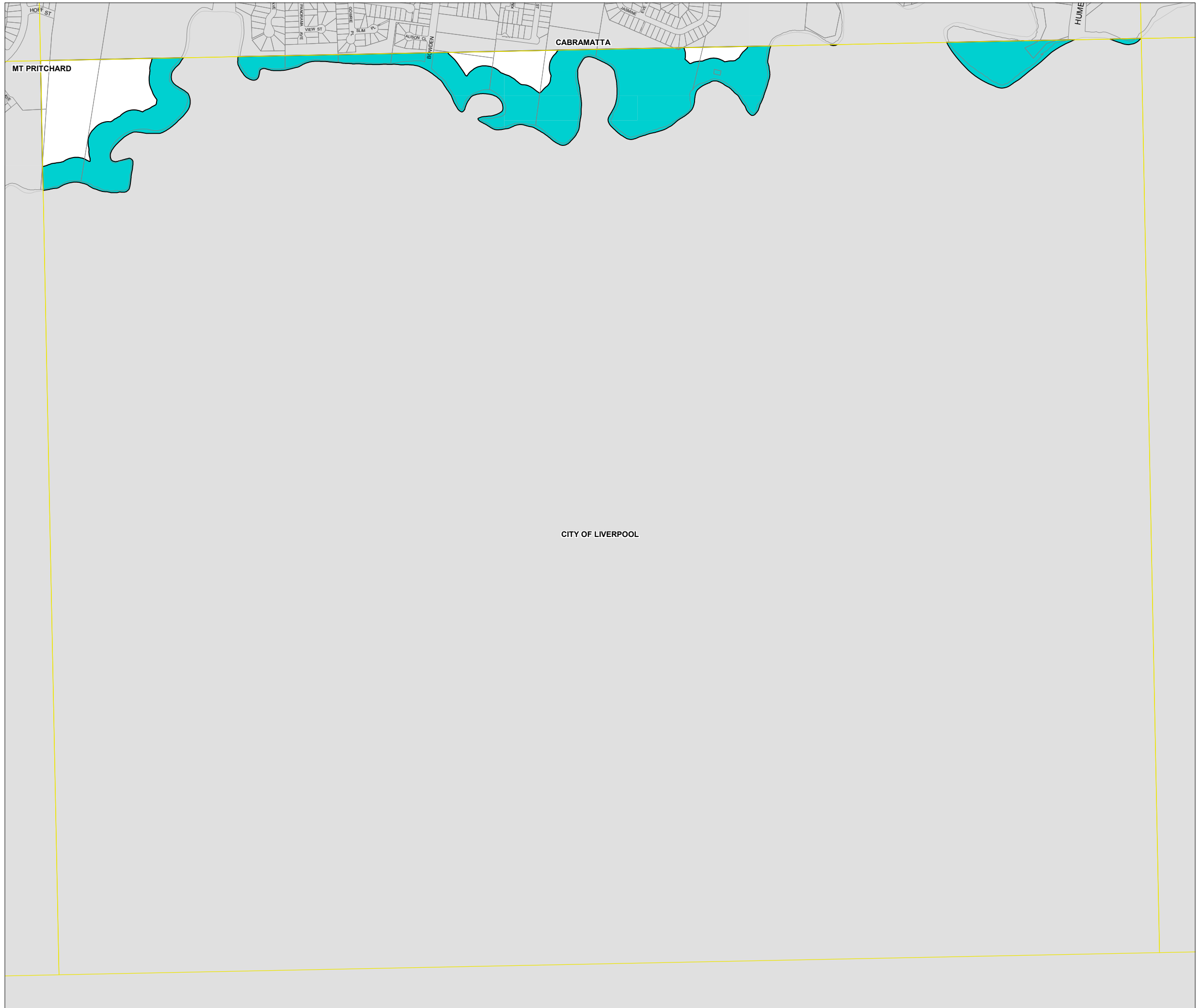


Riparian Lands and Watercourses Map - Sheet WCL_018

 Riparian Area
Cadastre
 Cadastre 20/06/2012 © Fairfield City Council



0 200 400 Metres

Scale 1:10,000 @ A3

Projection GDA 1994
Zone 56