
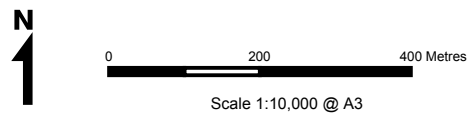
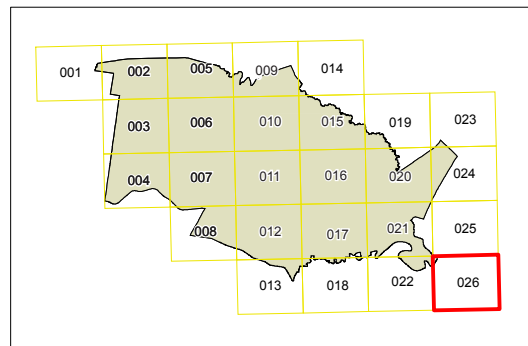



Riparian Lands and Watercourses Map - Sheet WCL_026

 Riparian Area
Cadastre
 Cadastre 20/06/2012 © Fairfield City Council



Projection GDA 1994
Zone 56