





# Forbes Local Environmental Plan 2013

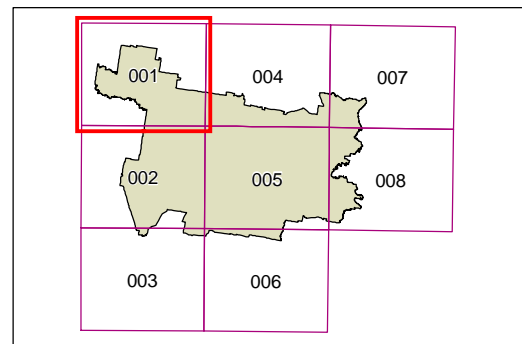
## Terrestrial Biodiversity Map - Sheet BIO\_001

### Biodiversity

-  Moderate Biodiversity Sensitivity
-  High Biodiversity Sensitivity

### Cadastre

-  Cadastre 22/02/2010 © Land and Property Information (LPI)



Scale: 1:160,000 @ A3

Projection: GDA 1994  
MGA Zone 55

Map identification number: 2900\_COM\_BIO\_001\_160\_20130619

