




# Forbes Local Environmental Plan 2013

## Flood Planning Map - Sheet FLD\_005A

### Flood Planning Land

 Flood Planning Area

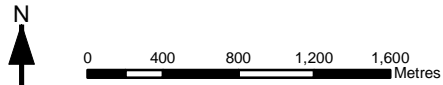
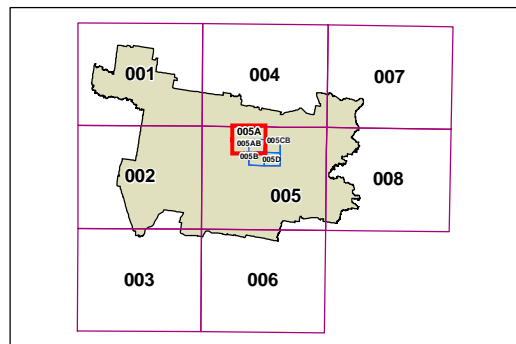
### Cadastral

 Cadastral 22/02/2010 © Land and Property Information (LPI)



**Refer to Map  
FLD\_005AB**

Note: Other land that is subject to the 1:100 ARI (average recurrent interval) flood event is not shown on the map.



Scale: 1:40,000 @A3

Projection: GDA 1994  
MGA Zone 55

Map identification number: 2900\_COM\_FLD\_005A\_040\_20130619