




Forbes Local Environmental Plan 2013


Flood Planning Map - Sheet FLD_005B

Flood Planning Land

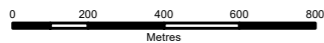
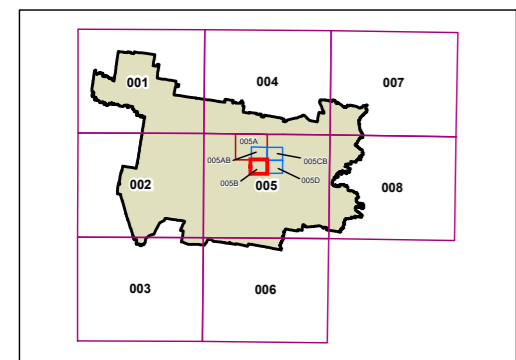
 Flood Planning Area

 Area A

Cadastre

 Cadastre 25/02/2020 © Spatial Services

Note: Other land that is subject to the 1:100 ARI (average recurrent interval) flood event is not shown on the map.



Scale: 1:20,000 @ A3

Projection: GDA 1994
MGA Zone 55

Map Identification Number: 2900_COM_FLD_005B_020_20200225

