




# Forbes Local Environmental Plan 2013

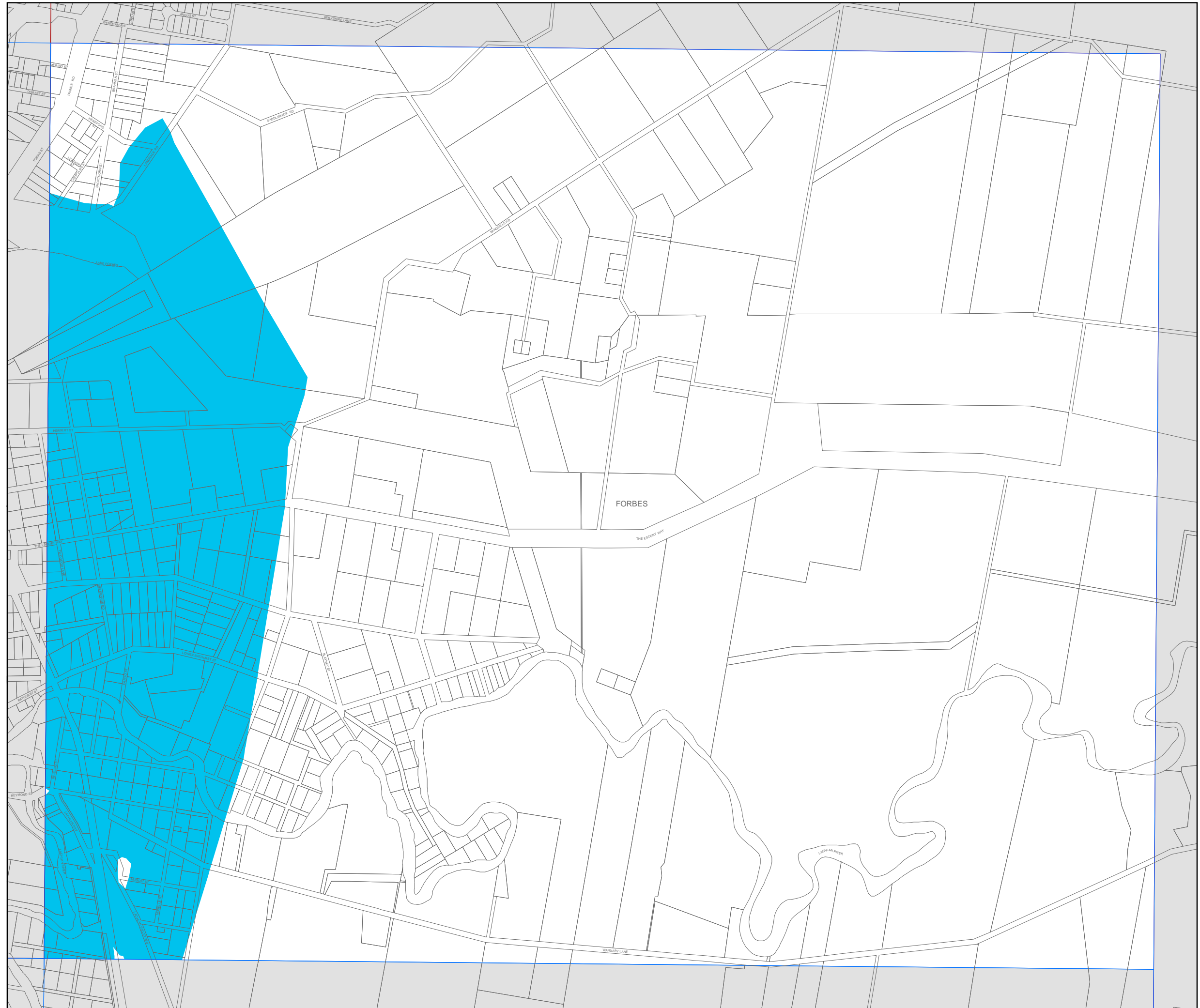
## Flood Planning Map - Sheet FLD\_005CB

### Flood Planning Land

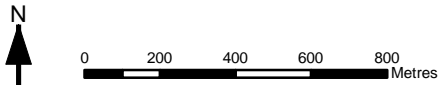
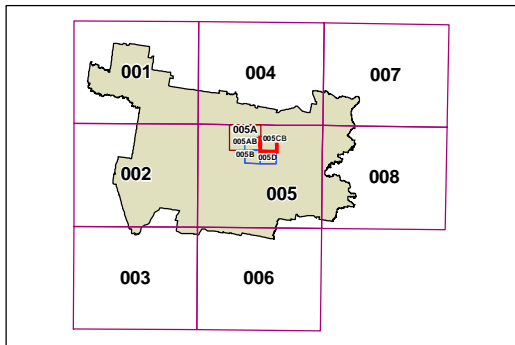
 Flood Planning Area

### Cadastre

 Cadastre 22/02/2010 © Land and Property Information (LPI)



Note: Other land that is subject to the 1:100 ARI (average recurrent interval) flood event is not shown on the map.



Scale: 1:20,000 @A3

Projection: GDA 1994  
MGA Zone 55

Map identification number: 2900\_COM\_FLD\_005CB\_020\_20130619