




# Forbes Local Environmental Plan 2013


## Flood Planning Map - Sheet FLD\_005D

### Flood Planning Land

 Flood Planning Area

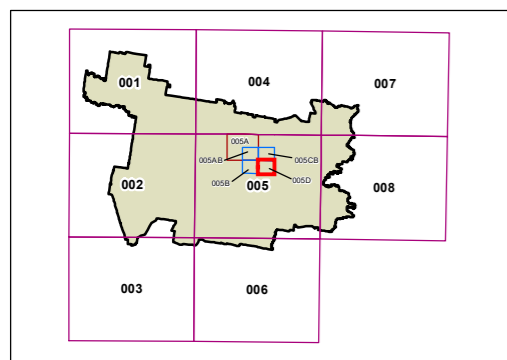
 Area 1

### Cadastre

 Cadastre 12/07/2022 © Spatial Services



Note: Other land that is subject to the 1:100 ARI (average recurrent interval) flood event is not shown on the map.



Scale: 1:20,000 @ A3

Projection: GDA 1994  
MGA Zone 55

Map Identification Number: 2900\_COM\_FLD\_005D\_020\_20220712