





# Forbes Local Environmental Plan 2013


Heritage Map - Sheet HER\_001

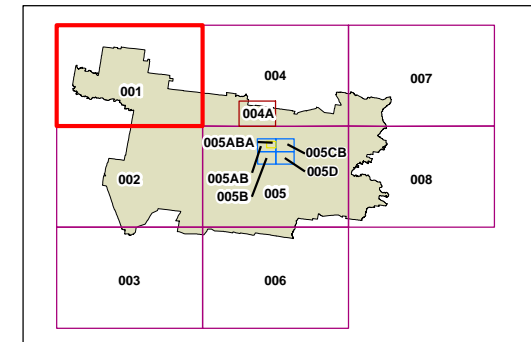
## Heritage

 Conservation Area - General

 Item - General

## Cadastre

 Cadastre 22/02/2010 © Land & Property Information (LPI)



0 8 Km

Scale: 1:160,000 @ A3

Projection: GDA 1994  
MGA Zone 55

Map identification number: 2900\_COM\_HER\_001\_160\_20130718

