





# Forbes Local Environmental Plan 2013

## Heritage Map - Sheet HER\_004A

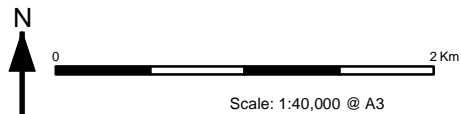
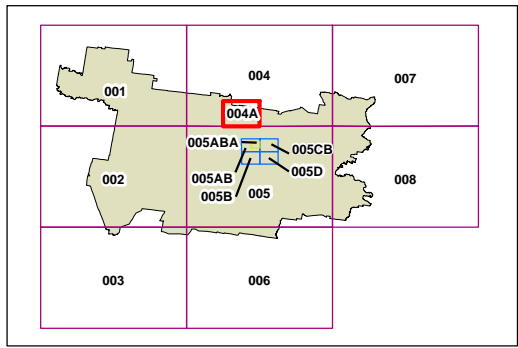
### Heritage

 Conservation Area - General

 Item - General

### Cadastre

 Cadastre 22/02/2010 © Land & Property Information (LPI)



Projection: GDA 1994  
MGA Zone 55  
Map identification number: 2900\_COM\_HER\_004A\_040\_20130718