





Forbes Local Environmental Plan 2013


Heritage Map - Sheet HER_005B

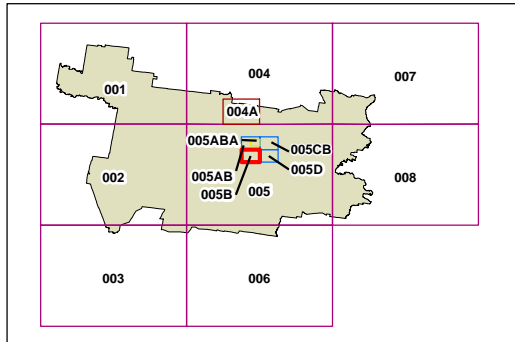
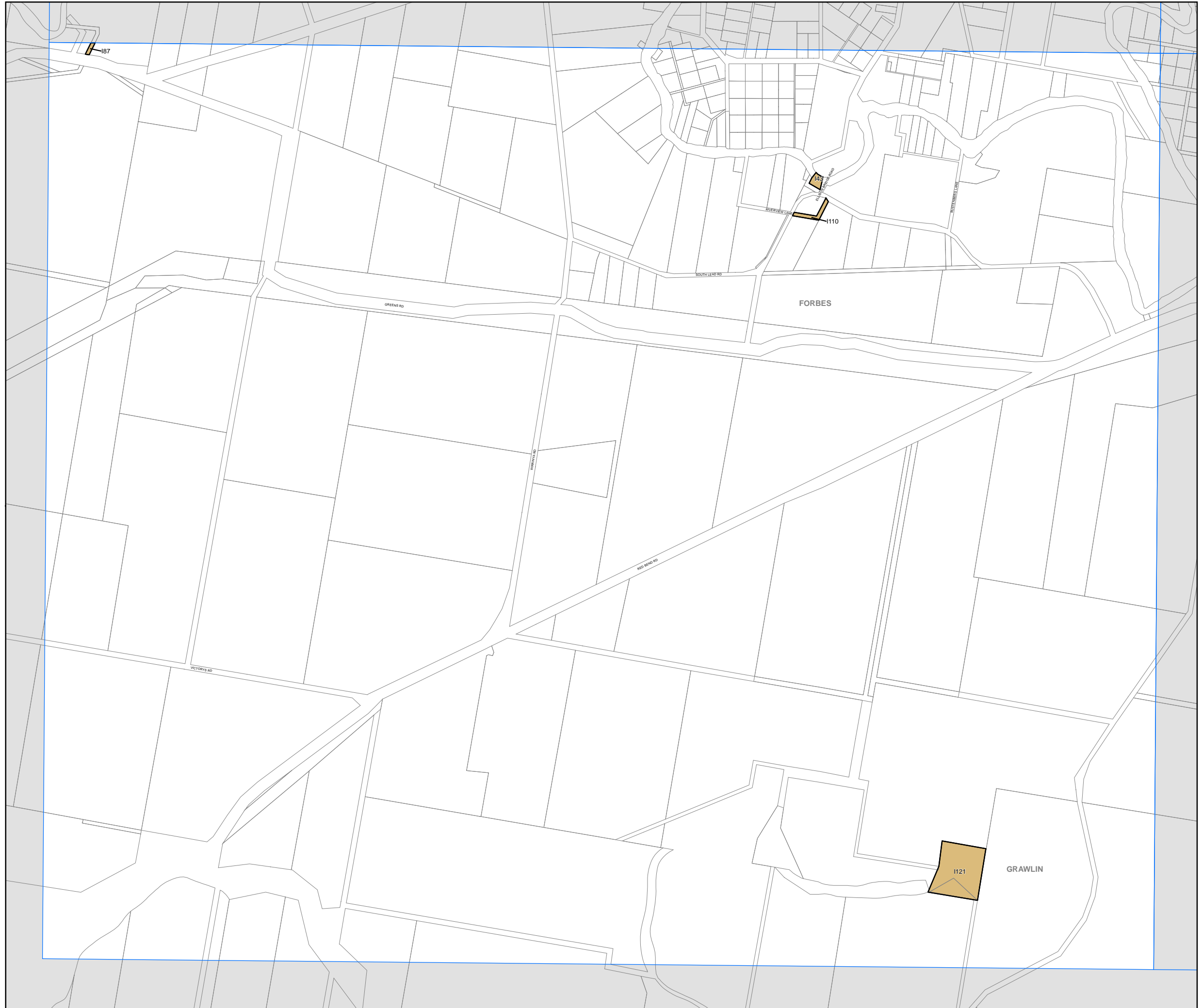
Heritage

 Conservation Area - General

 Item - General

Cadastre

 Cadastre 22/02/2010 © Land & Property Information (LPI)



Scale: 1:20,000 @ A3

Projection: GDA 1994
MGA Zone 55

Map identification number: 2900_COM_HER_005B_020_20130723