





Forbes Local Environmental Plan 2013

Heritage Map - Sheet HER_005CB

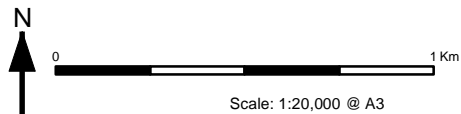
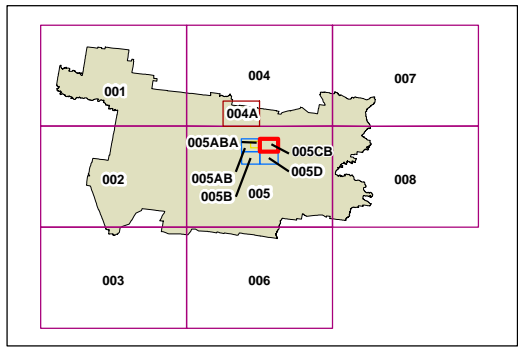
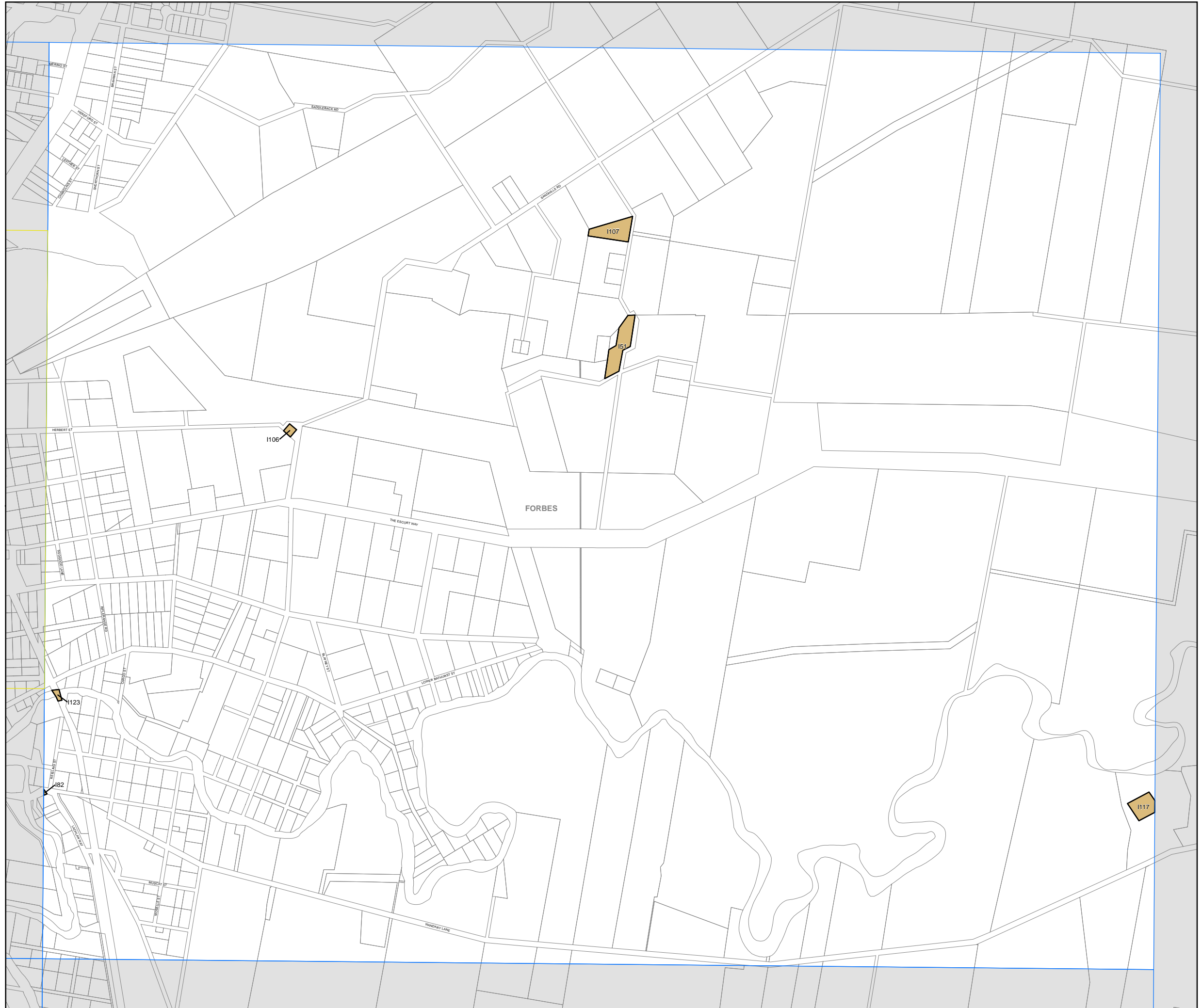
Heritage

 Conservation Area - General

 Item - General

Cadastre

 Cadastre 22/02/2010 © Land & Property Information (LPI)



Projection: GDA 1994
MGA Zone 55