





Forbes Local Environmental Plan 2013

Heritage Map - Sheet HER_005D

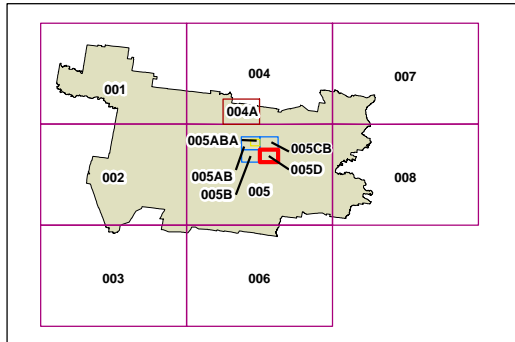
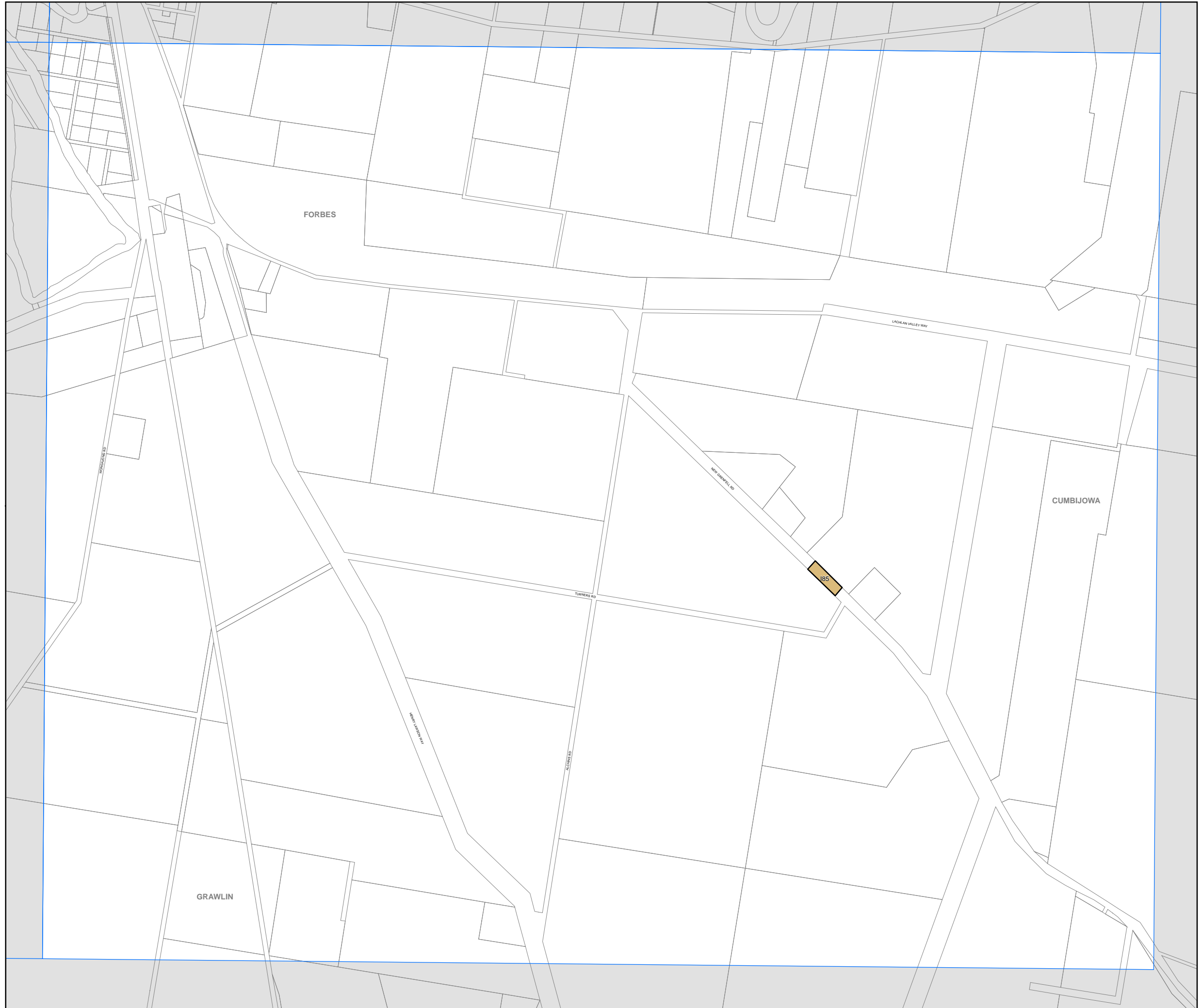
Heritage

 Conservation Area - General

 Item - General

Cadastre

 Cadastre 22/02/2010 © Land & Property Information (LPI)



Projection: GDA 1994
MGA Zone 55

Map identification number: 2900_COM_HER_005D_020_20130718