



Forbes Local Environmental Plan 2013

Heritage Map - Sheet HER_005

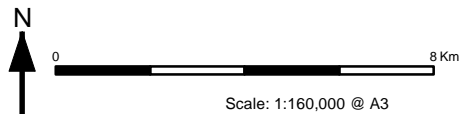
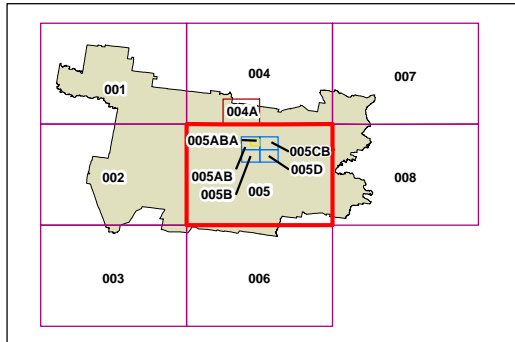
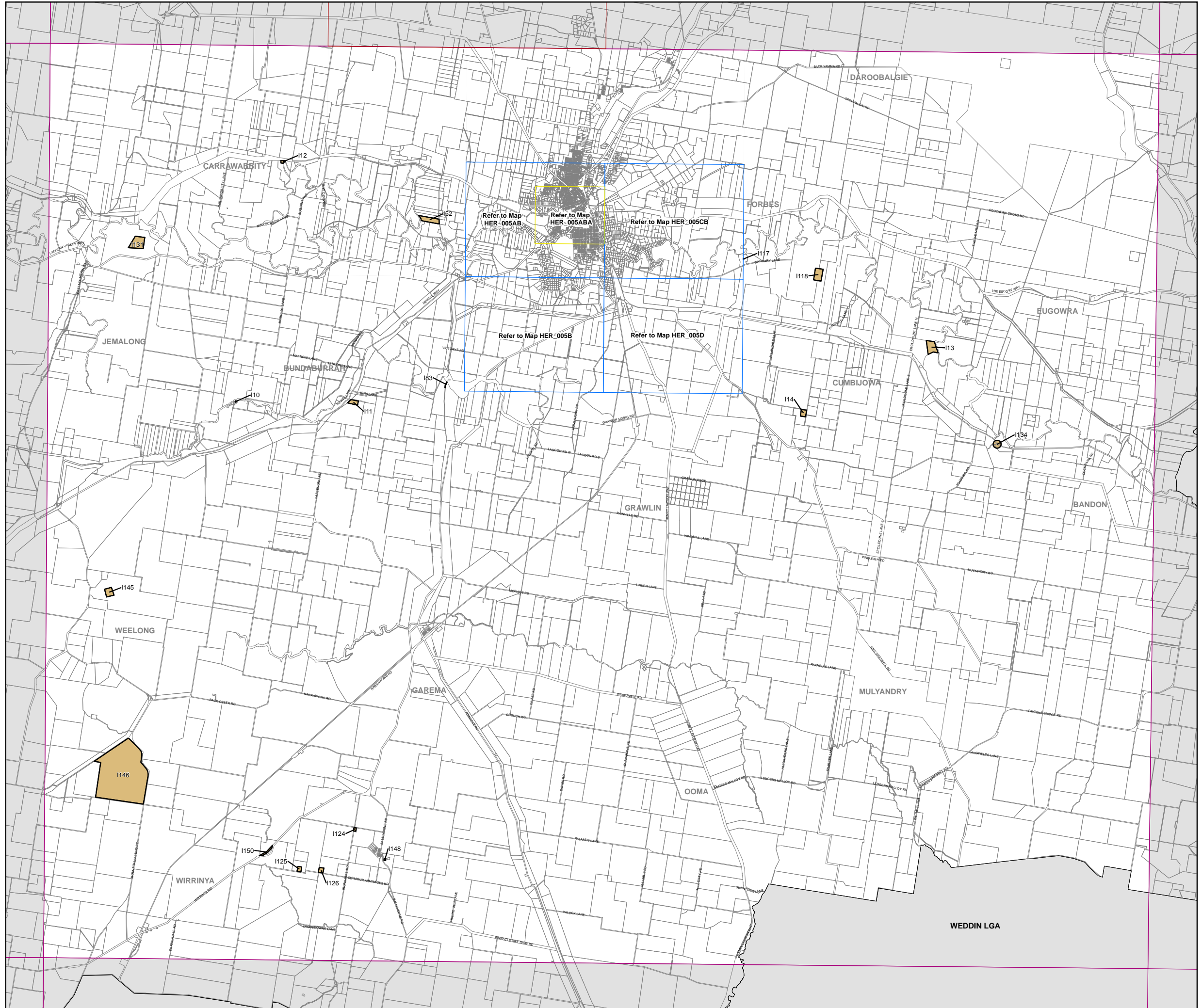
Heritage

Conservation Area - General

Item - General

Cadastre

Cadastre 22/02/2010 © Land & Property Information (LPI)



Projection: GDA 1994
MGA Zone 55
Map identification number: 2900_COM_HER_005_160_20130718