



Forbes Local Environmental Plan 2013

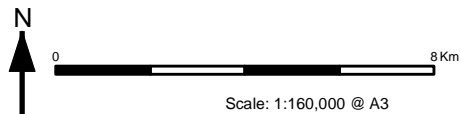
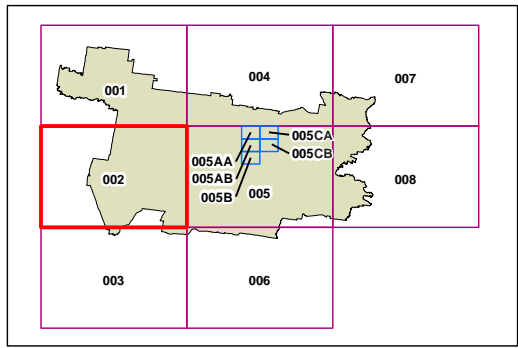
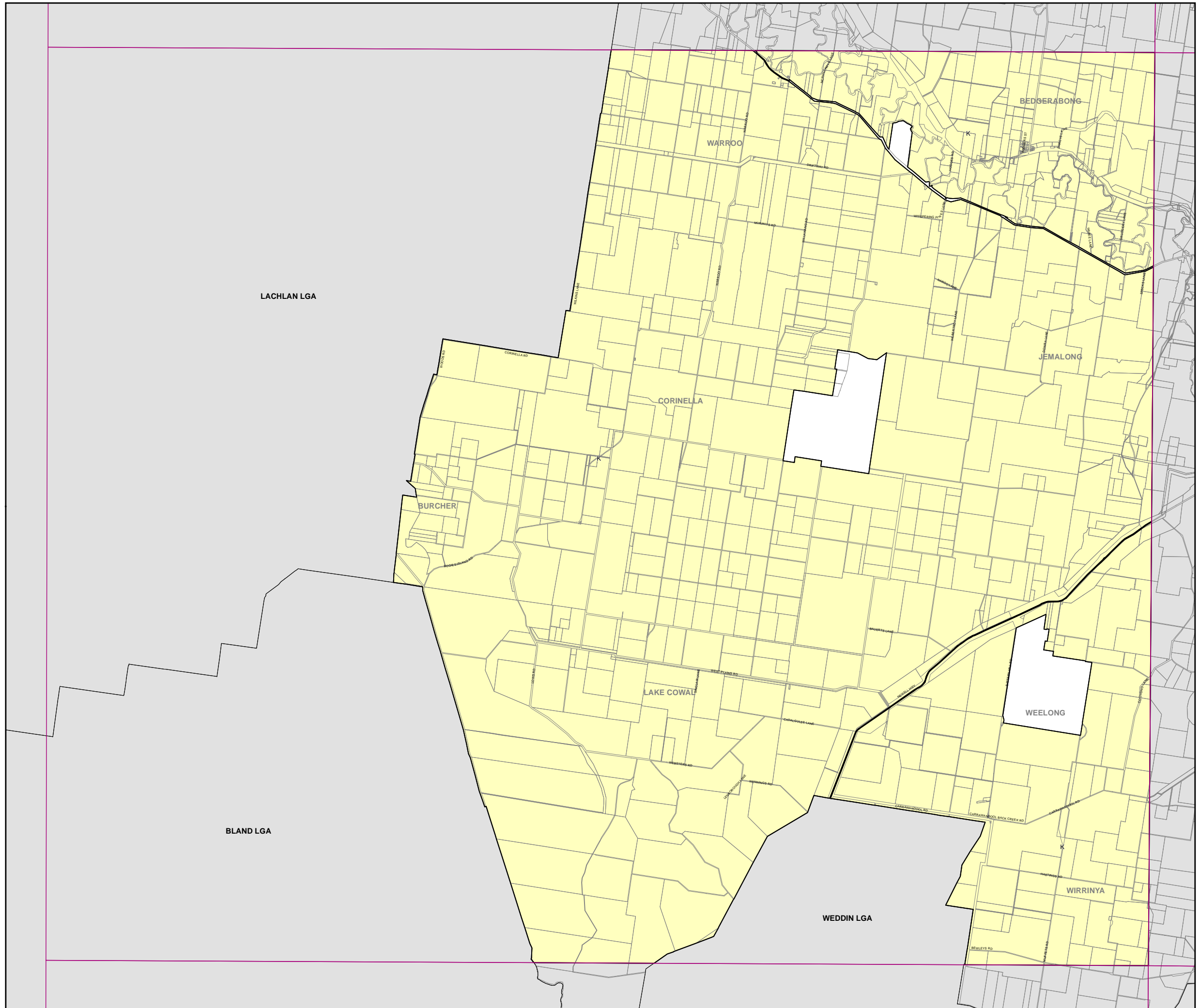
Height of Buildings Map - Sheet HOB_002

Maximum Building Height (m)

- I 8.5
- K 10
- P 17

Cadastre

Cadastre 22/02/2010 © Land & Property Information (LPI)



Projection: GDA 1994
MGA Zone 55