



# Forbes Local Environmental Plan 2013

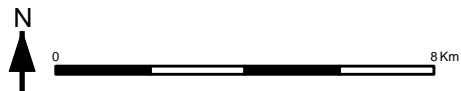
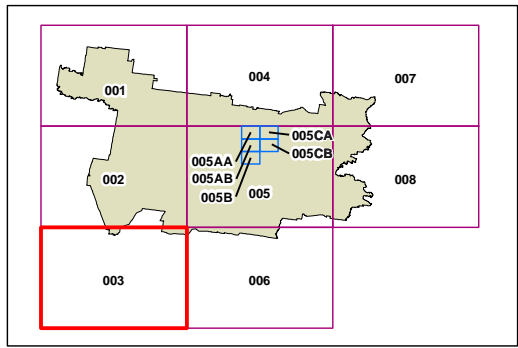
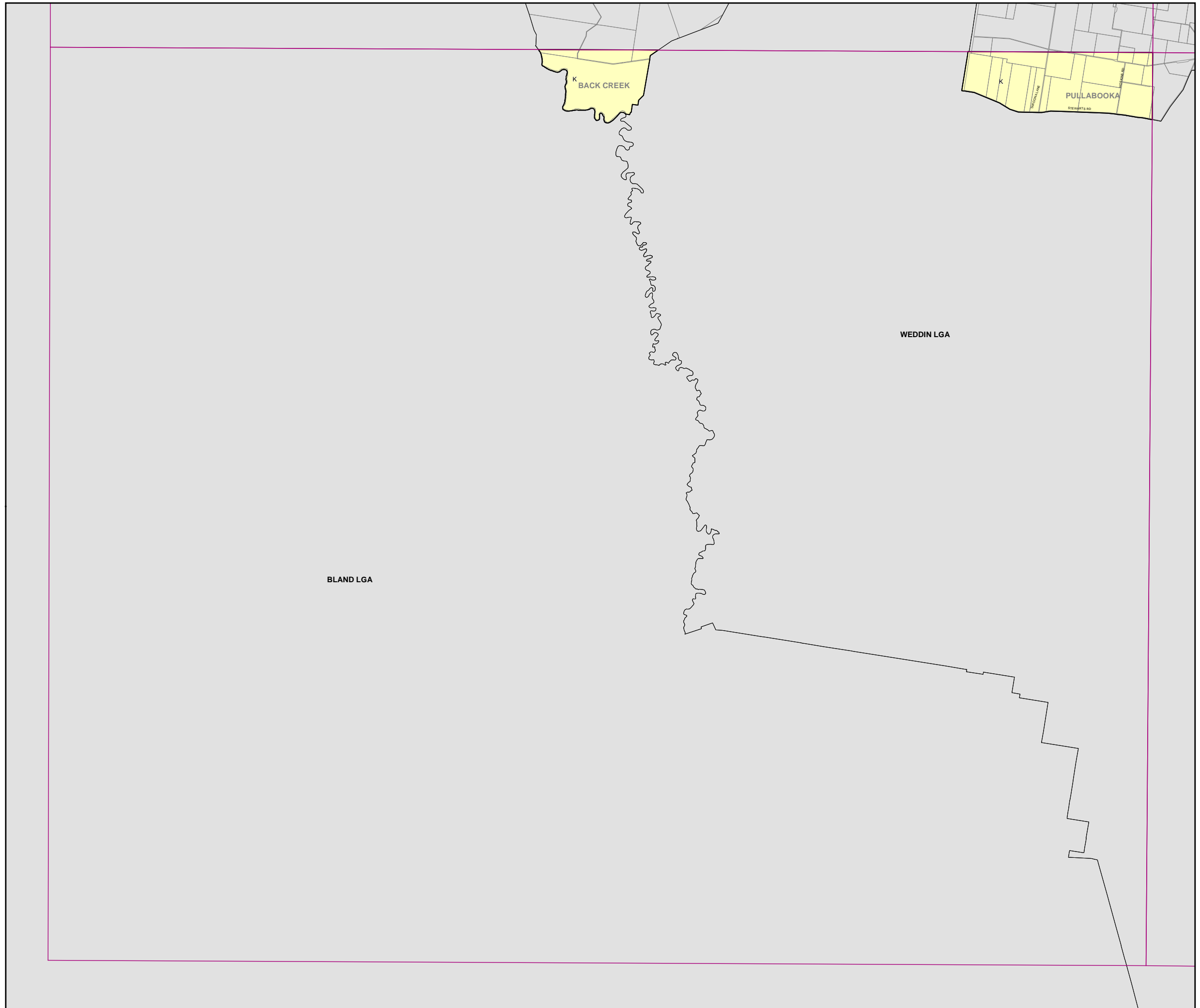
## Height of Buildings Map - Sheet HOB\_003

### Maximum Building Height (m)

- I 8.5
- K 10
- P 17

### Cadastre

Cadastre 22/02/2010 © Land & Property Information (LPI)



Scale: 1:160,000 @ A3

Projection: GDA 1994  
MGA Zone 55

Map identification number: 2900\_COM\_HOB\_003\_160\_20130510