




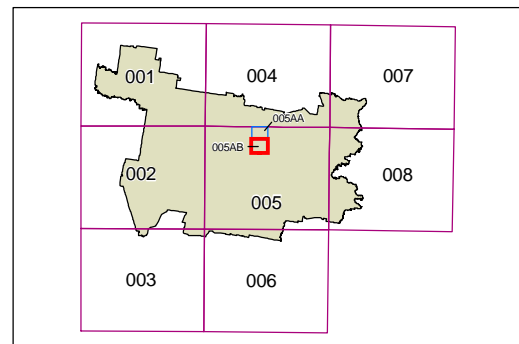
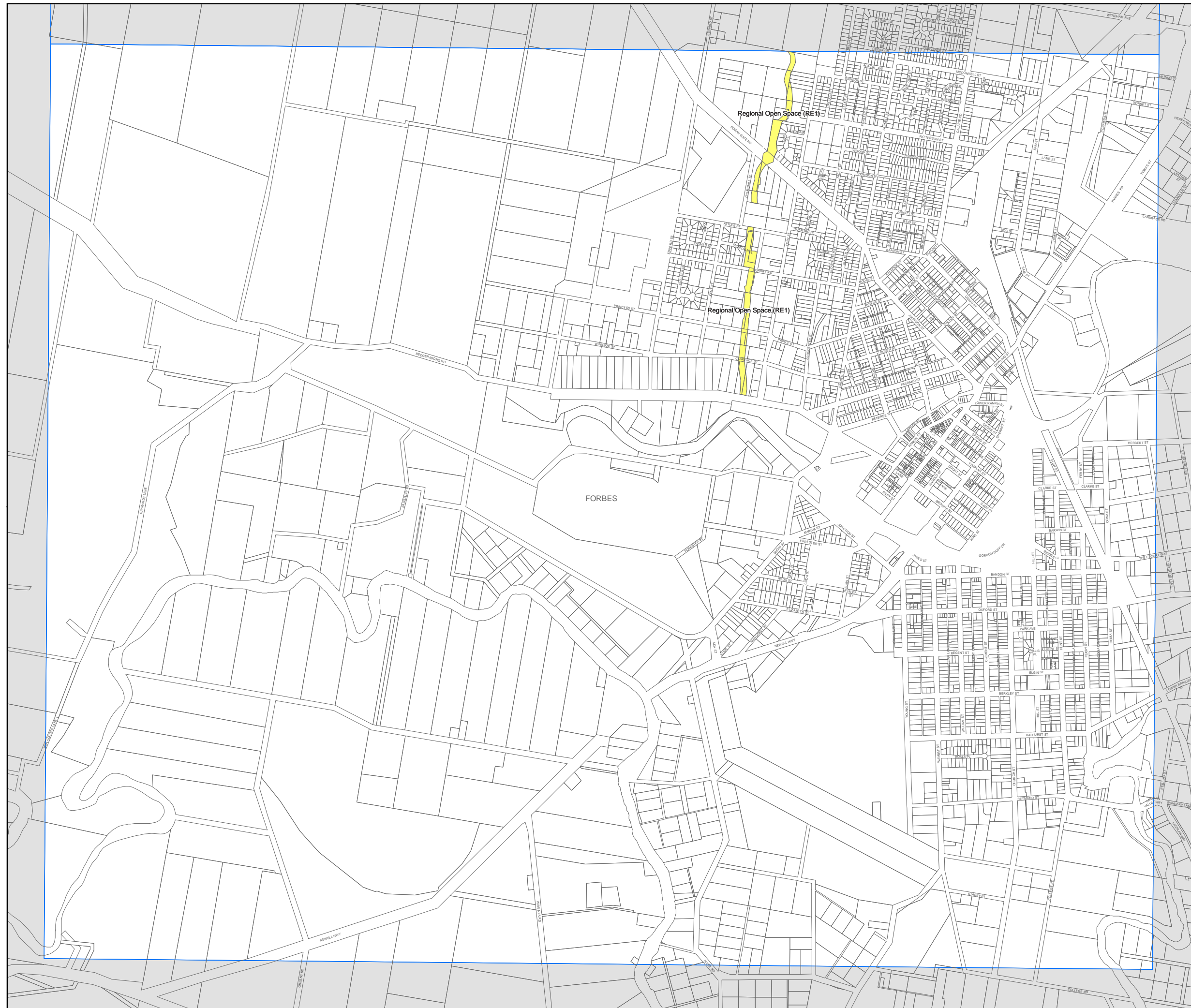
Forbes Local Environmental Plan 2013

Land Reservation Acquisition Map - Sheet LRA_005AB

 Regional Open Space (RE1)

Cadastral

 Cadastral 22/02/2010 © Land and Property Information (LPI)



Scale: 1:20,000 @ A3

Projection: GDA 1994
MGA Zone 55