



# Forbes Local Environmental Plan 2013

## Lot Size Map - Sheet LSZ\_001A

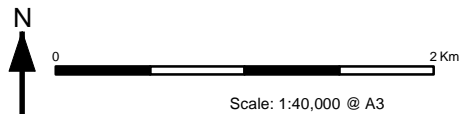
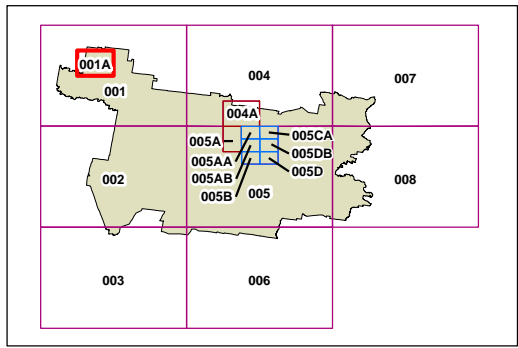
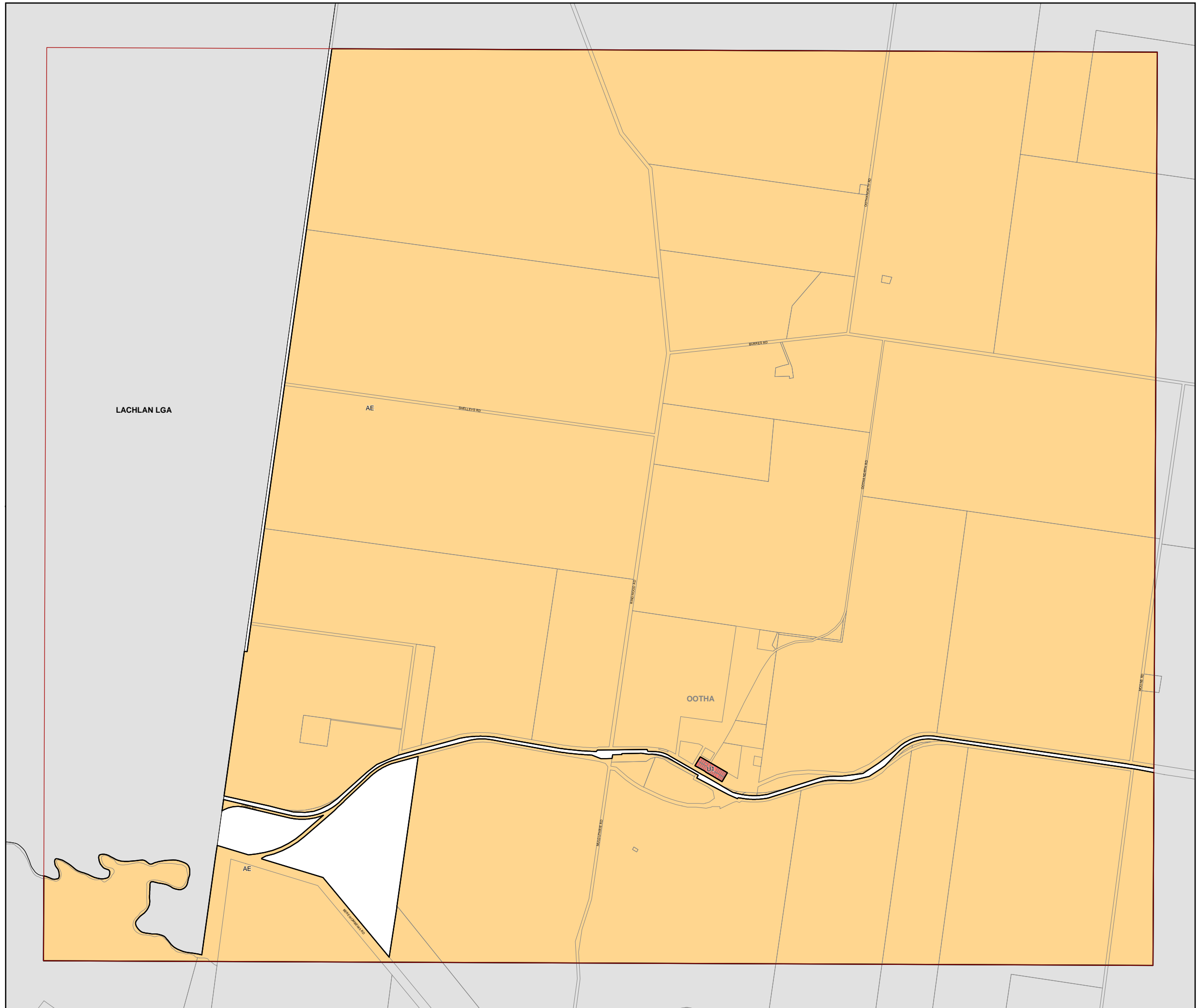
### Minimum Lot Size (sq m)

- K 550
- U1 1000
- U2 1500
- V 2000
- W 4000
- Y 1 ha
- Z 2 ha
- AB1 10 ha
- AB2 40 ha
- AD 100 ha
- AE 200 ha

  Refer to Clause 4.1 (4A)

### Cadastre

  Cadastre 22/02/2010 © Land & Property Information (LPI)



Projection: GDA 1994  
MGA Zone 55