



Forbes Local Environmental Plan 2013

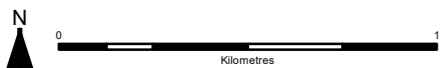
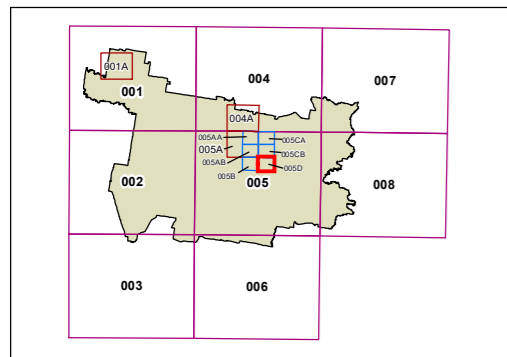
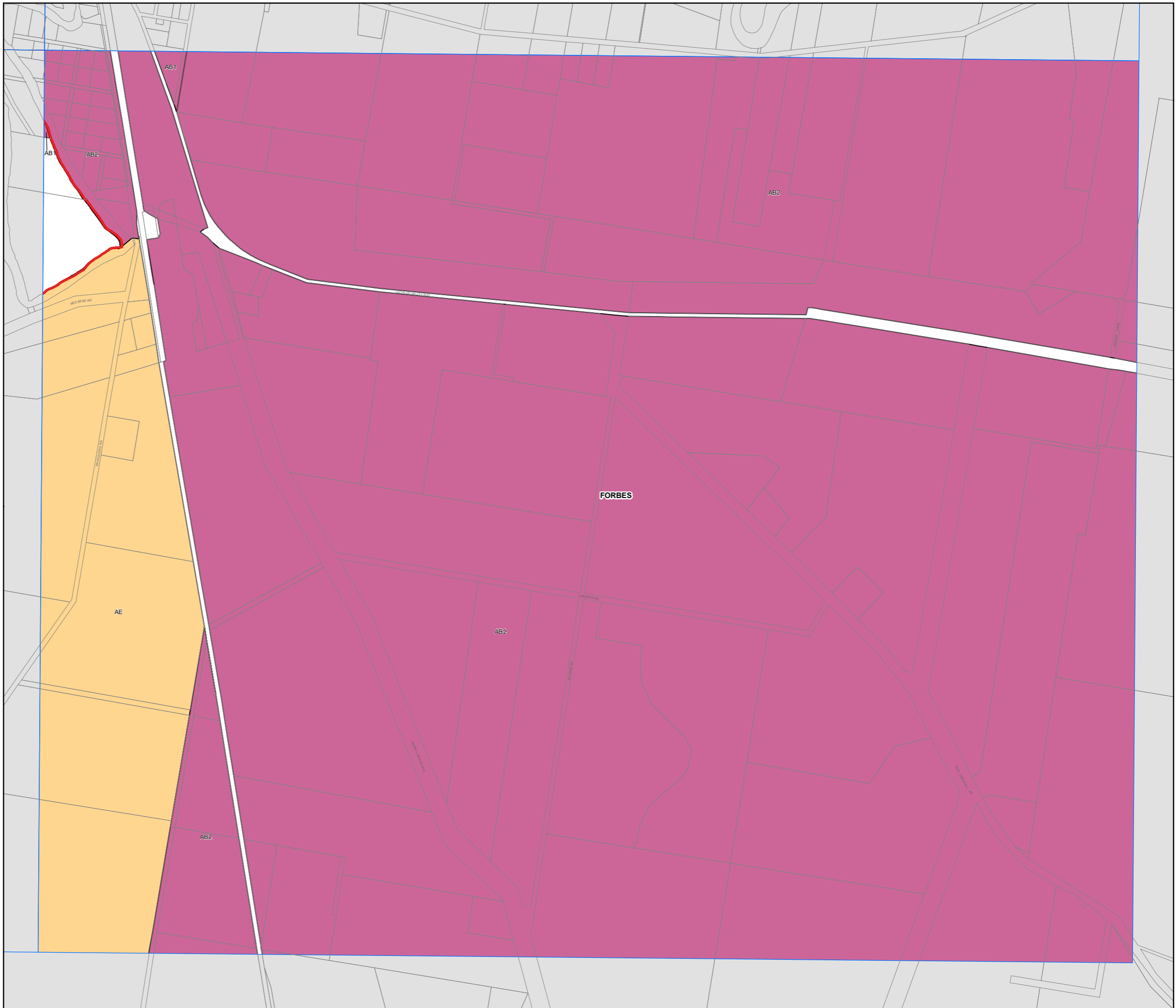
Lot Size Map - Sheet LSZ_005D

Minimum Lot Size (sq m)

- K 550
- U1 1000
- U2 1500
- V 2000
- Y 1 ha
- Z 2 ha
- AB1 10 ha
- AB2 40 ha
- AD 100 ha
- AE 200 ha
- Refer to Clause 4.1 (4A)
- River Road Area

Cadastre

Cadastre 12/07/2022 © Spatial Services



Projection: GDA 1994
MGA Zone 55
Scale: 1:2,901,883 @ A3

Map Identification Number: 2900_COM_LSZ_005D_020_20220712