



# Forbes Local Environmental Plan 2013

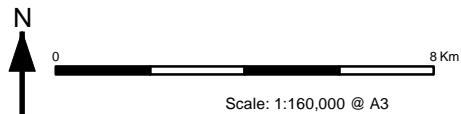
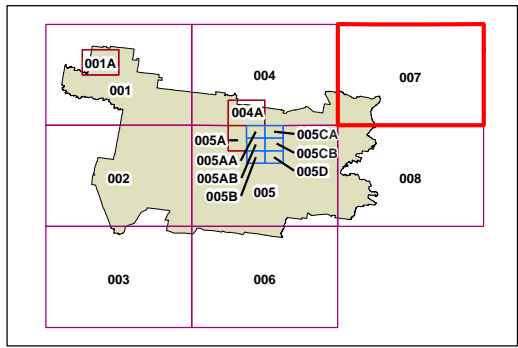
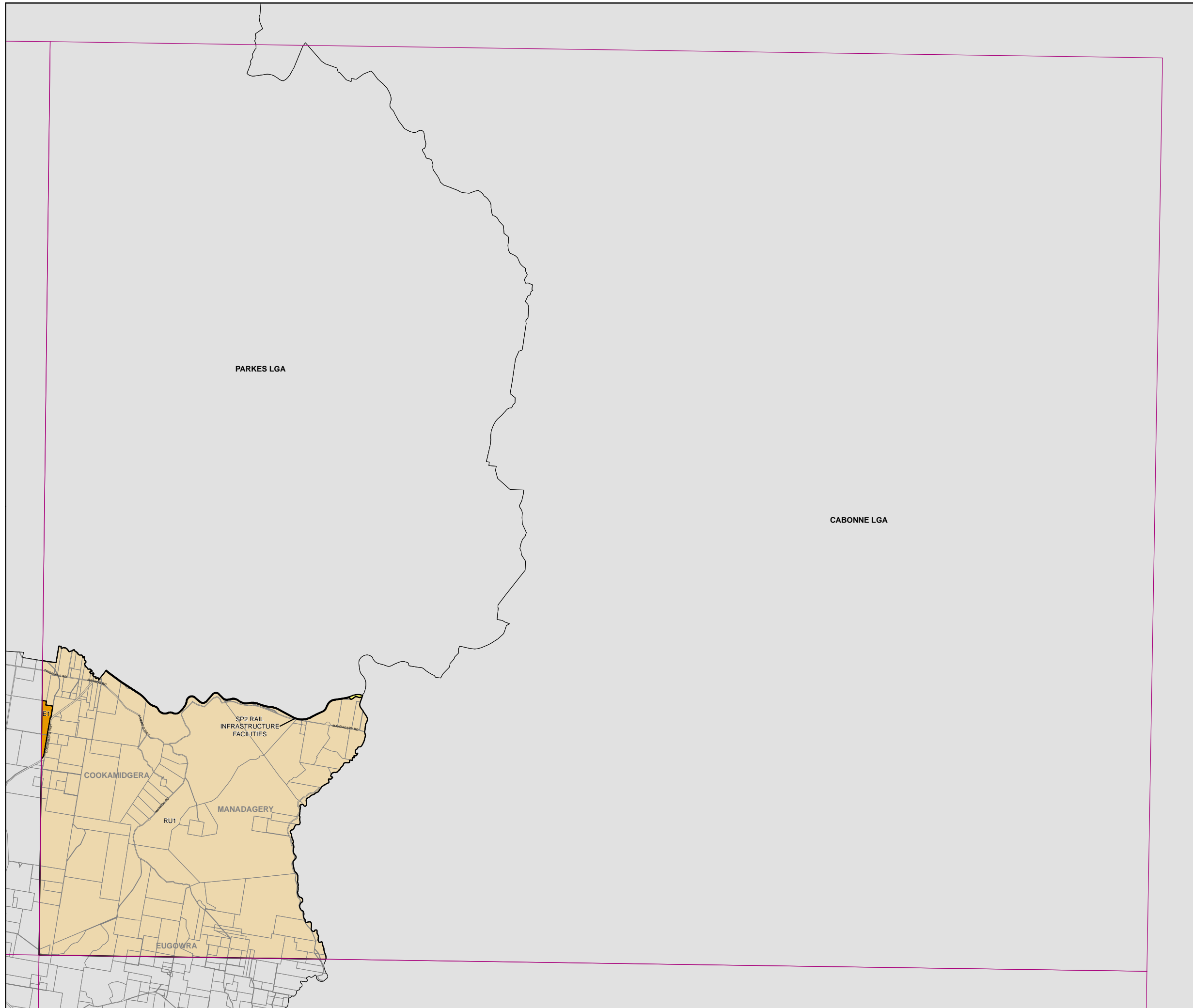
## Land Zoning Map - Sheet LZN\_007

### Zone

- B2 Local Centre
- B5 Business Development
- E1 National Parks and Nature Reserves
- E3 Environmental Management
- IN1 General Industrial
- IN2 Light Industrial
- R1 General Residential
- R5 Large Lot Residential
- RE1 Public Recreation
- RE2 Private Recreation
- RU1 Primary Production
- RU3 Forestry
- RU4 Primary Production Small Lots
- RU5 Village
- SP2 Infrastructure
- SP3 Tourist
- DM Deferred Matter

### Cadastre

Cadastre 22/02/2010 © Land & Property Information (LPI)



Projection: GDA 1994  
MGA Zone 55