





Forbes Local Environmental Plan 2013

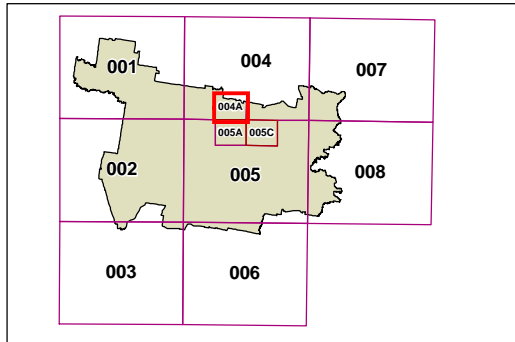
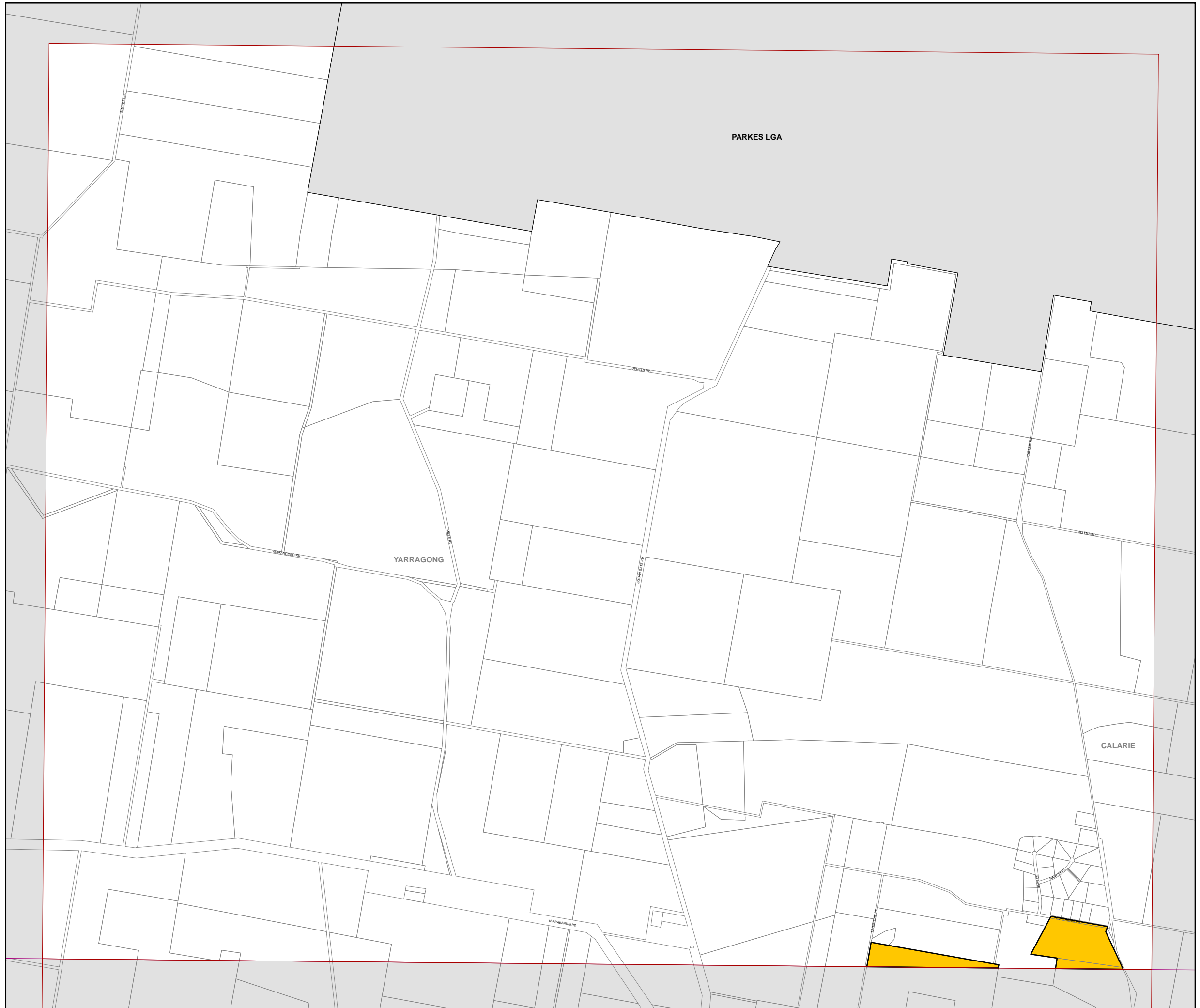
Urban Release Area Map - Sheet URA_004A

Urban Release Area

 Urban Release Area

Cadastre

 Cadastre 22/02/2010 © Land & Property Information (LPI)



Scale: 1:40,000 @ A3

Projection: GDA 1994
MGA Zone 55

Map identification number: 2900_COM_URA_004A_040_20130718