




Forbes Local Environmental Plan 2013

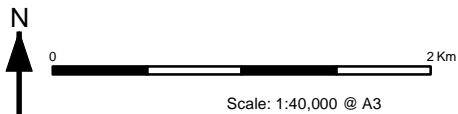
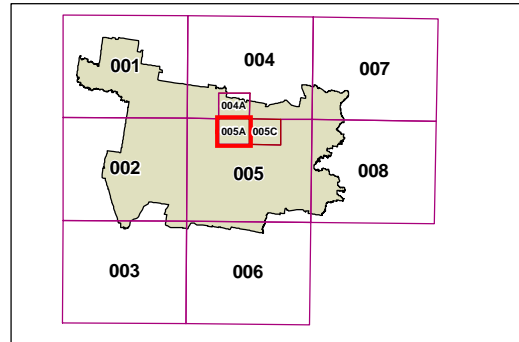
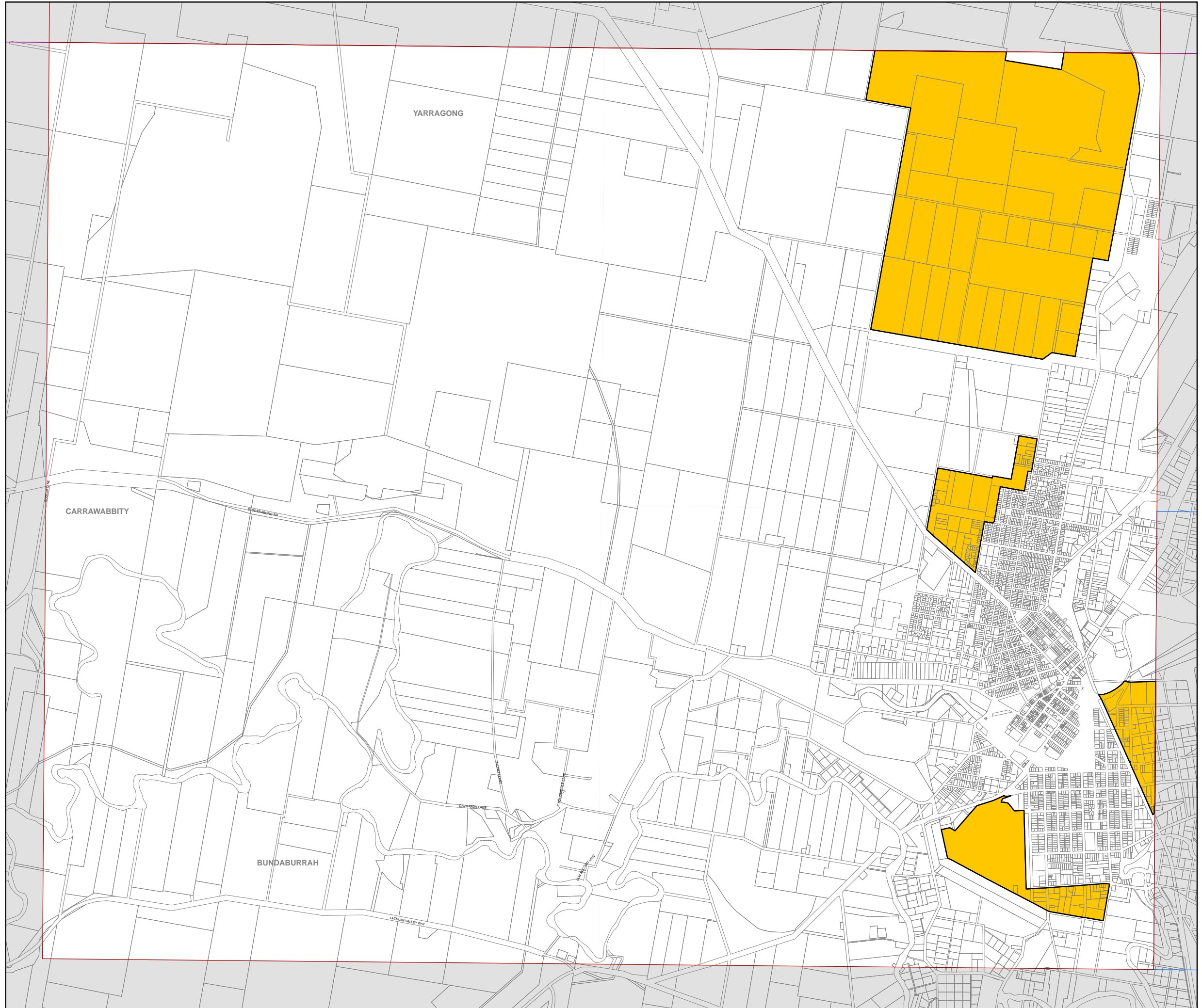
Urban Release Area Map - Sheet URA_005A

Urban Release Area

 Urban Release Area

Cadastral

 Cadastral 22/02/2010 © Land & Property Information (LPI)



Projection: GDA 1994
MGA Zone 55

Map identification number: 2900_COM_URA_005A_040_20130718