




Forbes Local Environmental Plan 2013

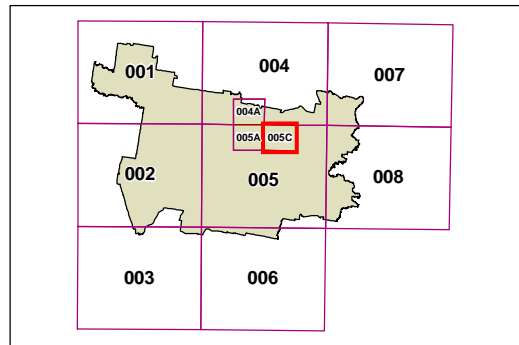
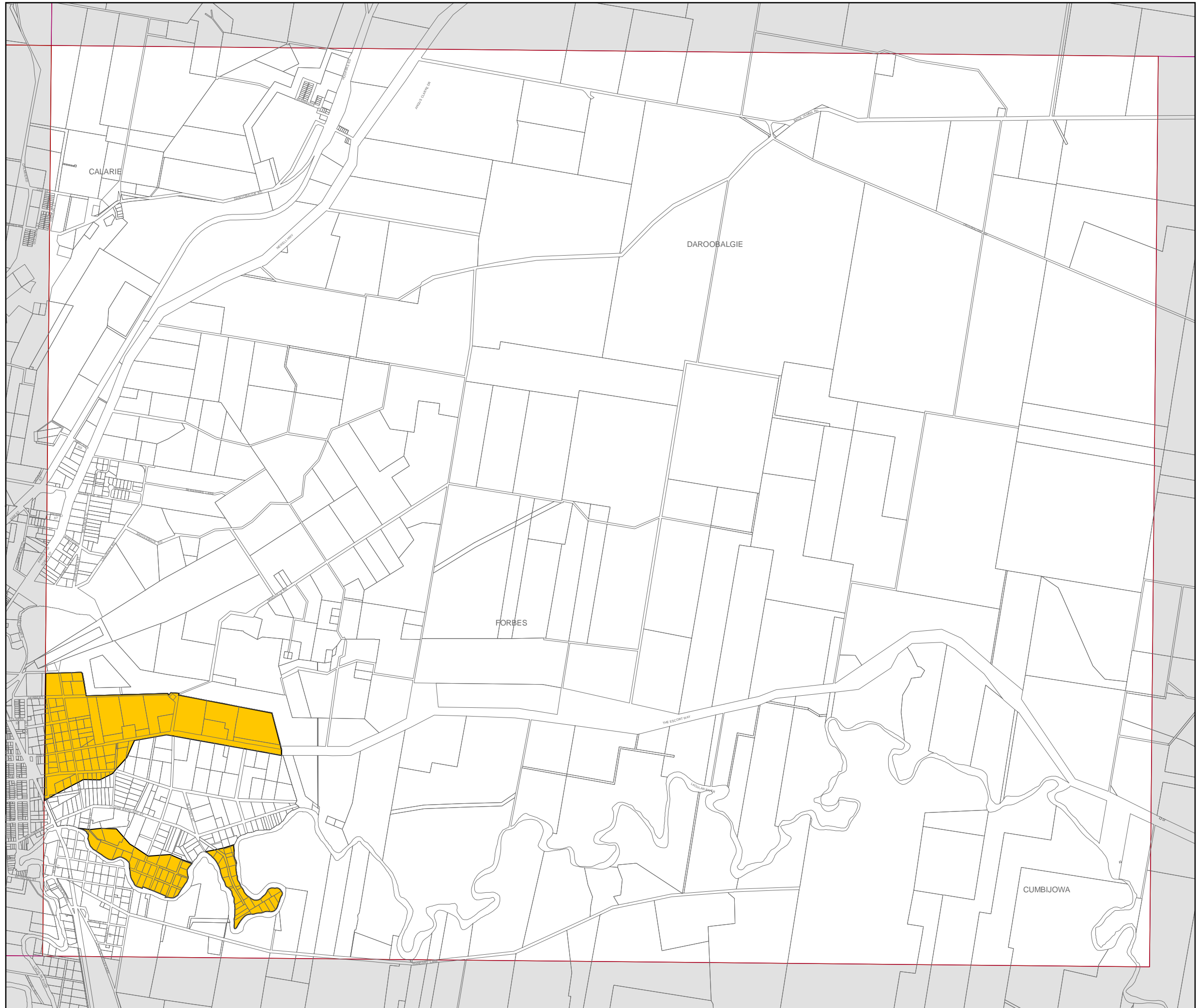
Urban Release Area Map - Sheet URA_005C

Urban Release Area

 Urban Release Area

Cadastre

 Cadastre 22/02/2010 © Land and Property Information (LPI)



0 400 800 1,200 1,600 Metres

Scale: 1:40,000 @ A3

Projection: GDA 1994
MGA Zone 55

Map identification number: 2900_COM_URA_005C_040_20130718