




# Forbes Local Environmental Plan 2013

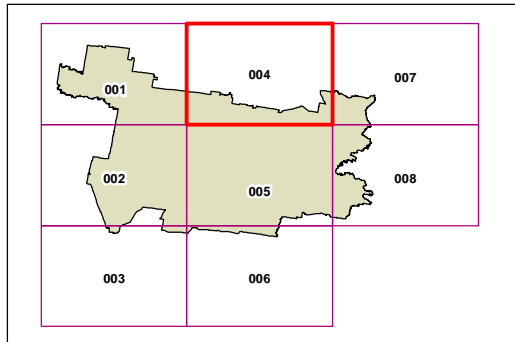
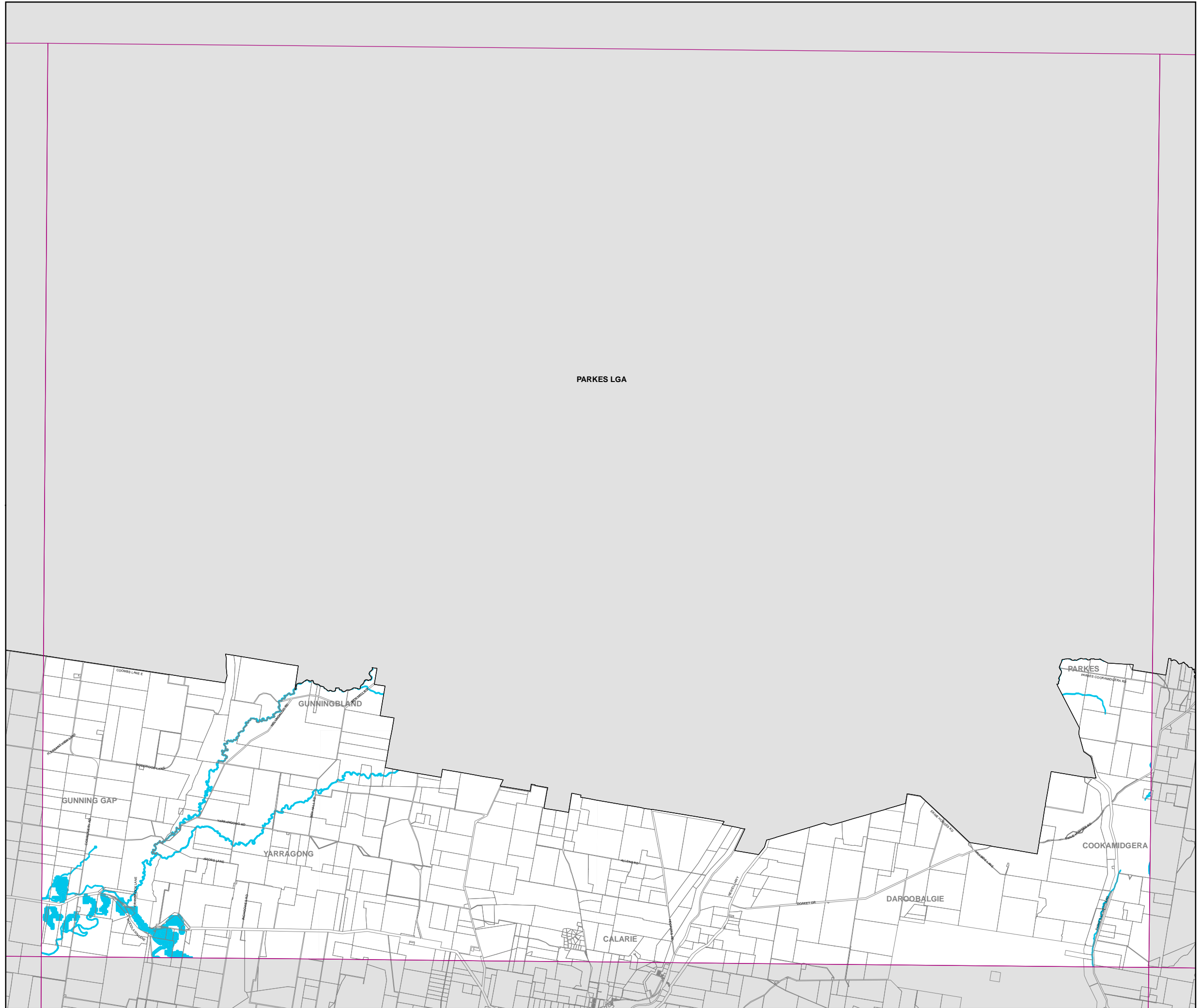
## Watercourse Map - Sheet WCL\_004

### Watercourse

 Watercourse

### Cadastre

 Cadastre 22/02/2010 © Land & Property Information (LPI)



Projection: GDA 1994  
MGA Zone 55

Map identification number: 2900\_COM\_WCL\_004\_160\_20130619