




Forbes Local Environmental Plan 2013

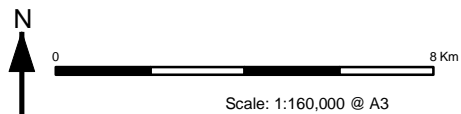
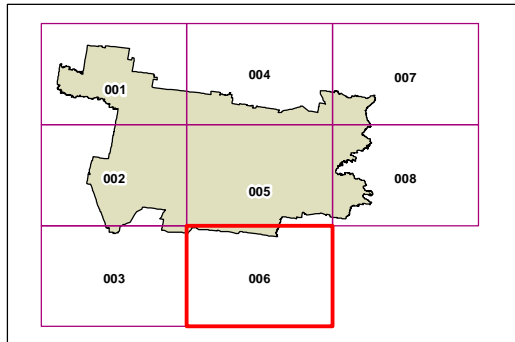
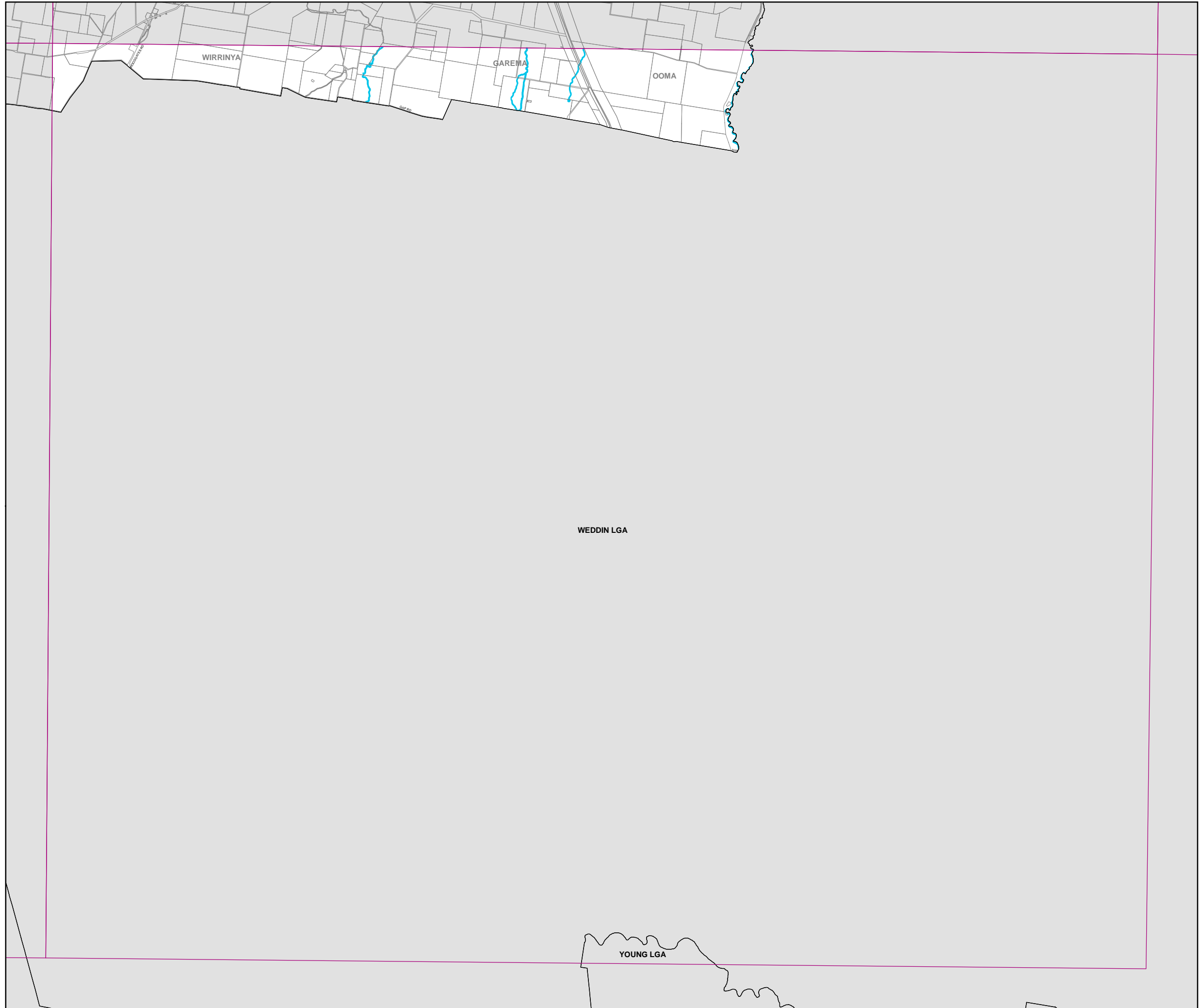
Watercourse Map - Sheet WCL_006

Watercourse

 Watercourse

Cadastre

 Cadastre 22/02/2010 © Land & Property Information (LPI)



Projection: GDA 1994
MGA Zone 55

Map identification number: 2900_COM_WCL_006_160_20130619