




# Forbes Local Environmental Plan 2013

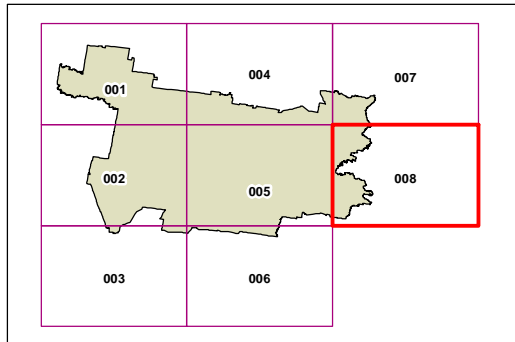
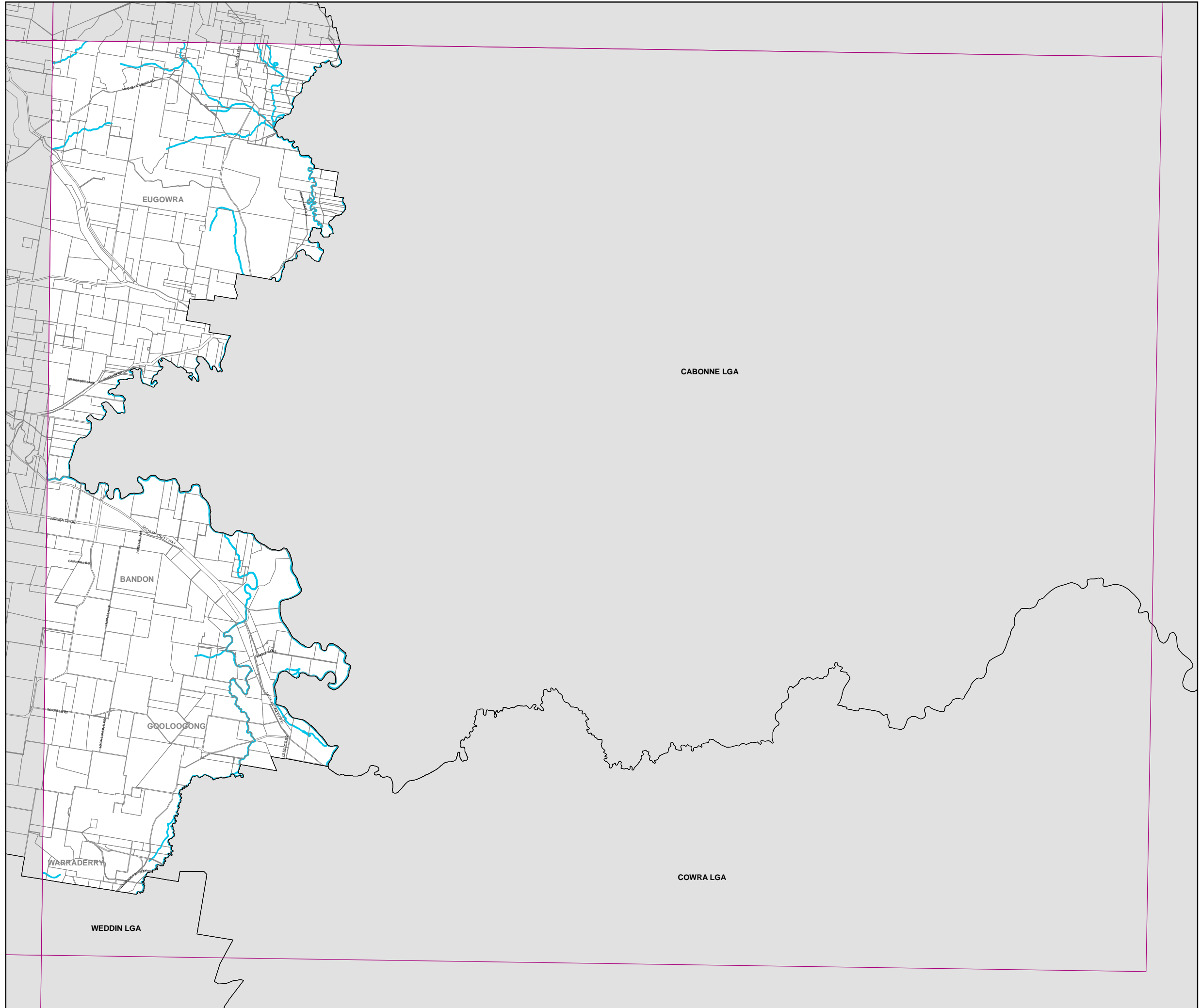
Watercourse Map - Sheet WCL\_008

### Watercourse

 Watercourse

### Cadastre

 Cadastre 22/02/2010 © Land & Property Information (LPI)



0 8 Km

Scale: 1:160,000 @ A3

Projection: GDA 1994  
MGA Zone 55

Map identification number: 2900\_COM\_WCL\_008\_160\_20130619