

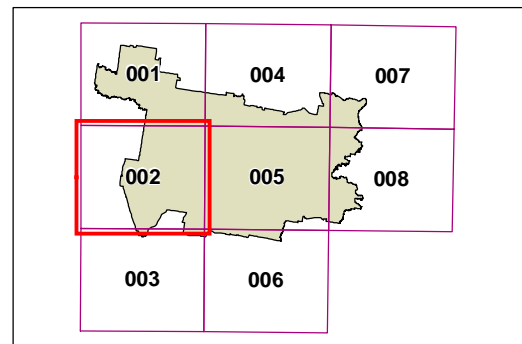




Forbes Local Environmental Plan 2013

Wetlands Map - Sheet WET_002

-  Wetland
-  Cadastre
- Cadastre 22/02/2010 © Land and Property Information (LPI)



Scale: 1:160,000 @ A3
 Projection: GDA 1994
 MGA Zone 55

Map identification number: 2900_COM_WET_002_160_20130619

