



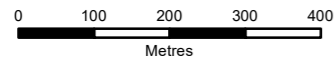
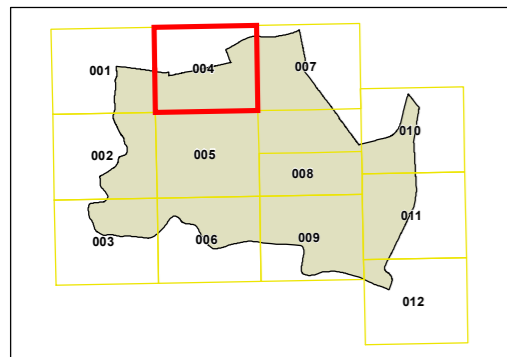
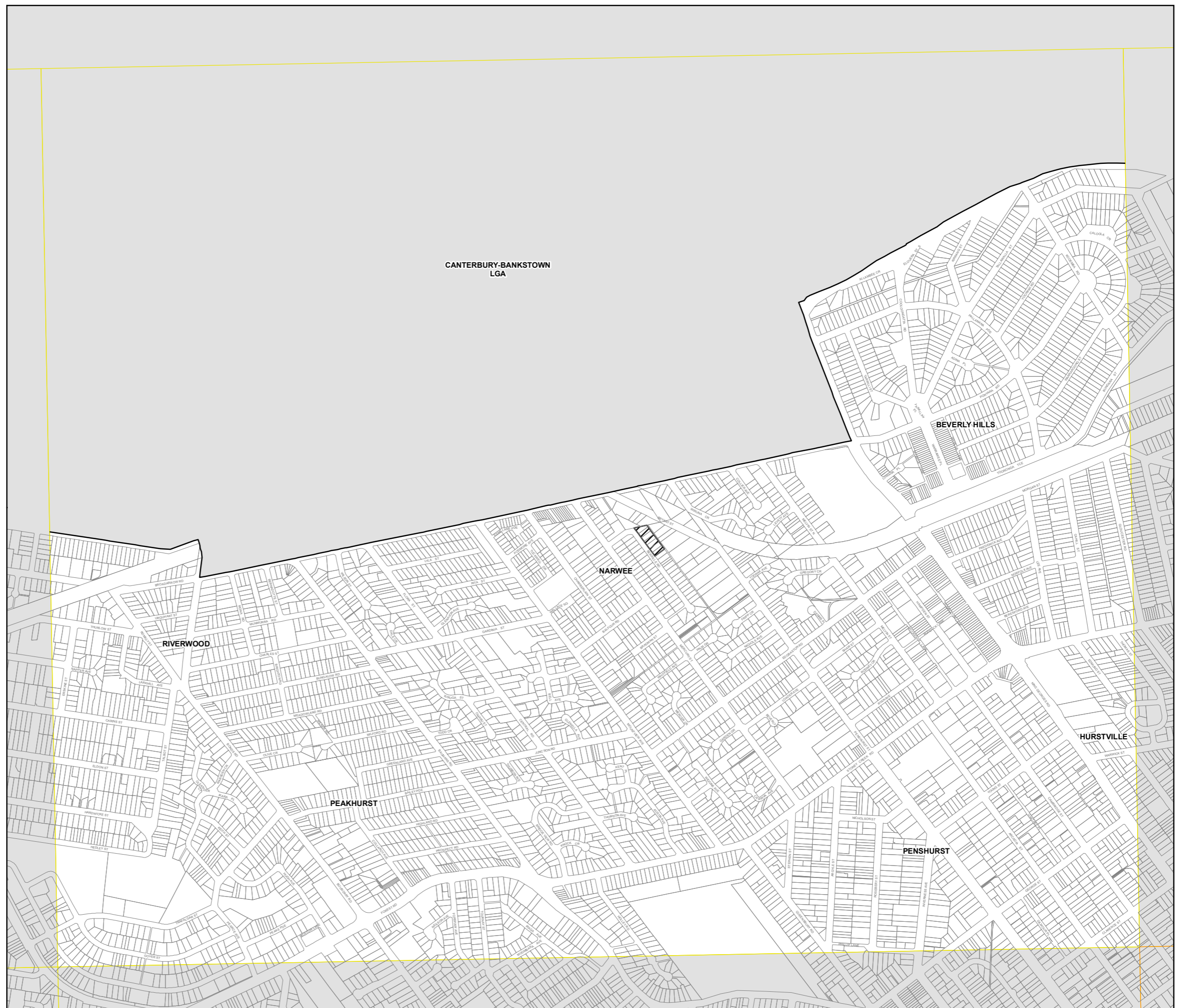


**Georges River
Local
Environmental Plan
2021**

**Activity Hazard Risk Map -
Sheet AHR_004**

Activity Hazard Risk
 High Pressure Gas Pipeline Risk Area

Cadastral
 Cadastre 25/06/2021 © Spatial Services



Projection: GDA 1994
MGA Zone 56

Scale: 1:10,000 @ A3

Map Identification Number: 2930_COM_AHR_004_010_20210625