





Georges River Local Environmental Plan 2021


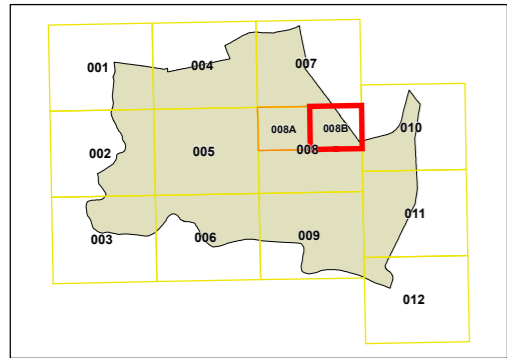
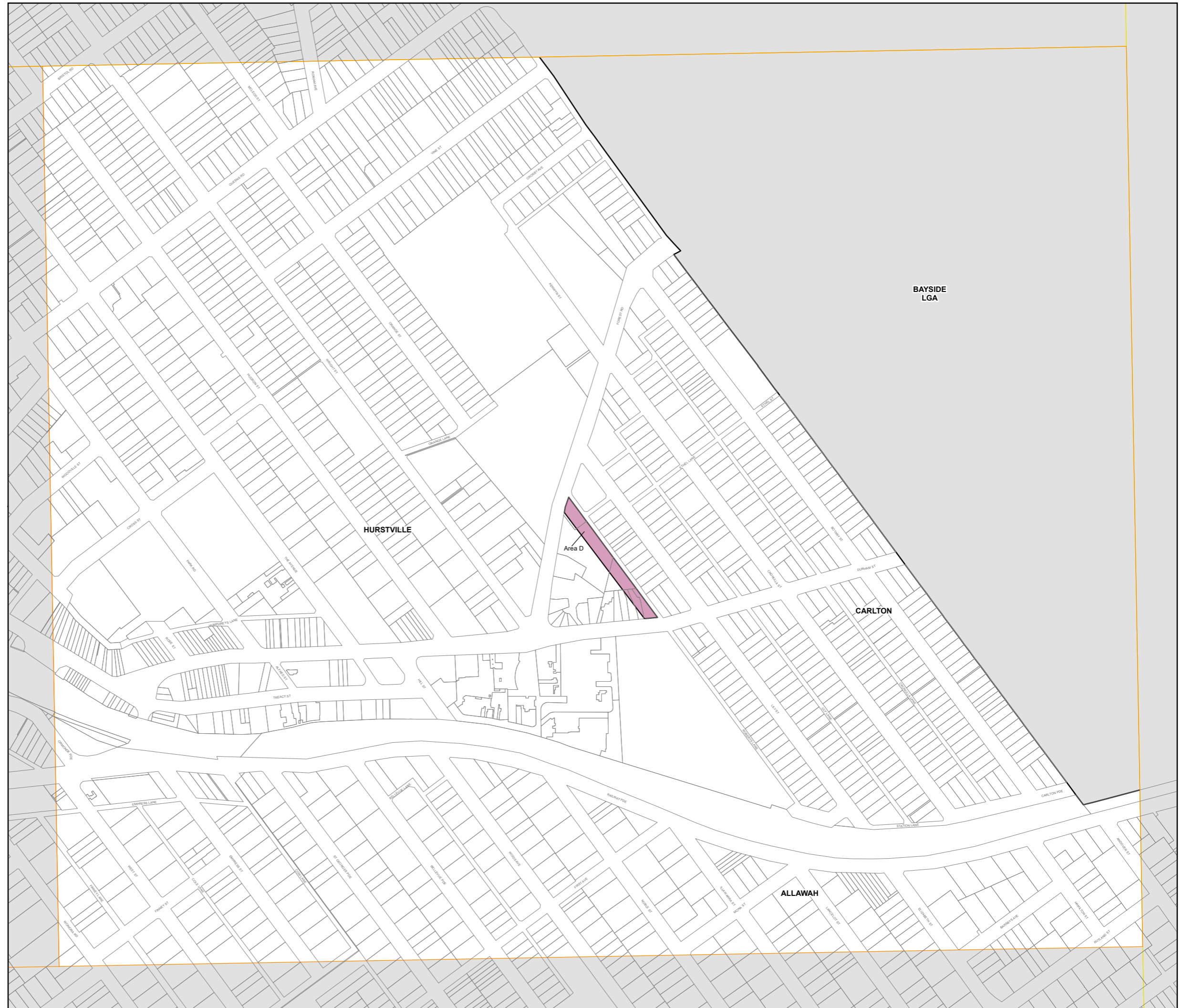
Additional Permitted Uses Map - Sheet APU_008B

Additional Permitted Uses

 Refer to Schedule 1

Cadastre

 Cadastre 14/10/2024 © Spatial Services



Projection: GDA 1994
MGA Zone 56

Scale: 1:5,000 @ A3

Map Identification Number: 2930_COM_APU_008B_005_20241014