





**Georges River
Local
Environmental Plan
2021**

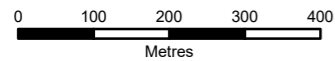
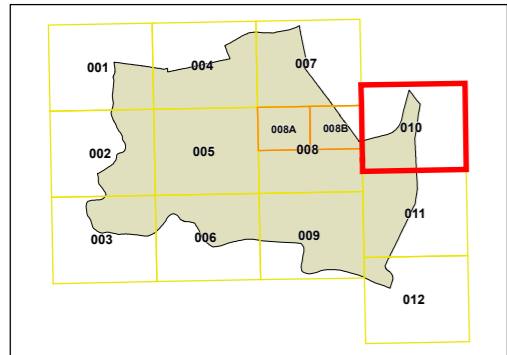
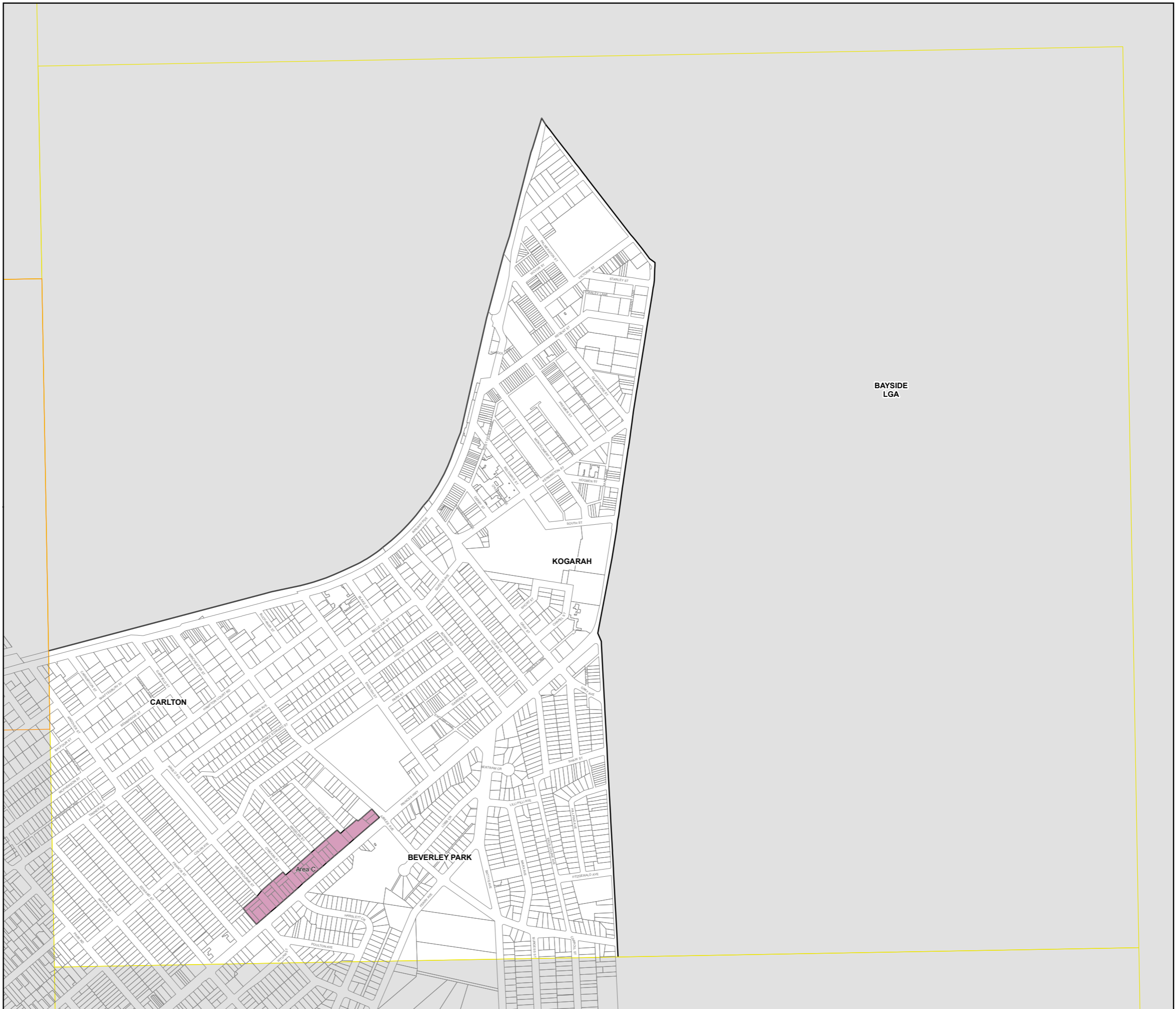
**Additional Permitted Uses Map
- Sheet APU_010**

Additional Permitted Uses

 Refer to Schedule 1

Cadastre

 Cadastre 14/10/2024 © Spatial Services



Projection: GDA 1994
MGA Zone 56

Scale: 1:10,000 @ A3

Map Identification Number: 2930_COM_APU_010_010_20241014