



**Georges River
Local
Environmental Plan
2021**

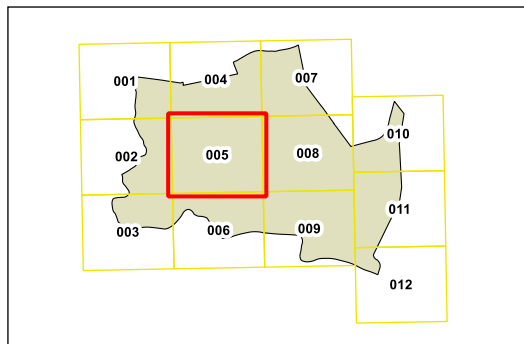
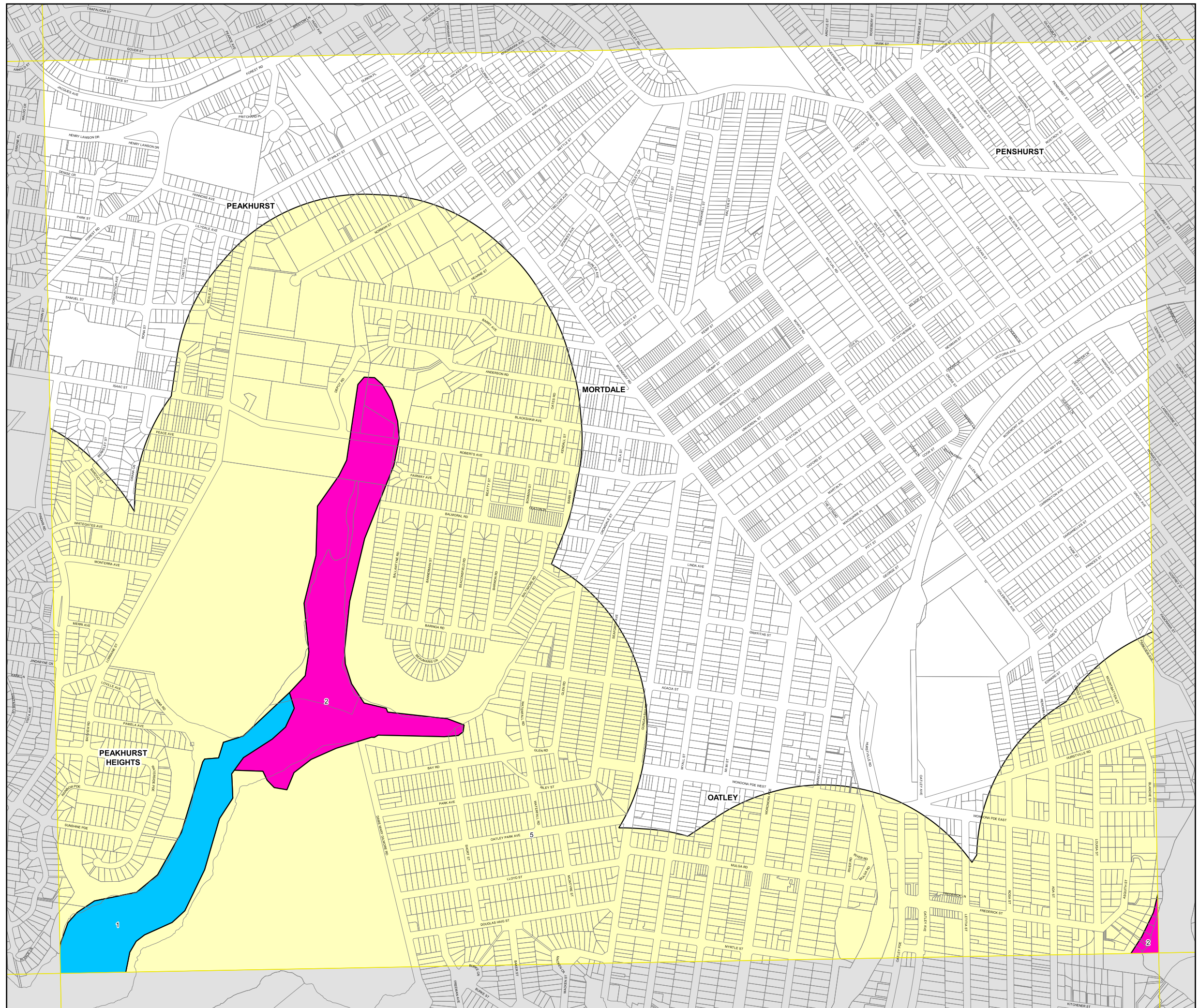
**Acid Sulfate Soils Map
- Sheet ASS_005**

Acid Sulfate Soils

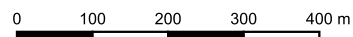
- Class 1
- Class 2
- Class 3
- Class 4
- Class 5

Cadastre

Cadastre 20/04/2021 © Spatial Services



Projection GDA 1994
MGA Zone 56



Scale 1:10,000 @ A3

Map Identification Number :
2930_COM_ASS_005_010_20210421