



**Georges River
Local
Environmental Plan
2021**

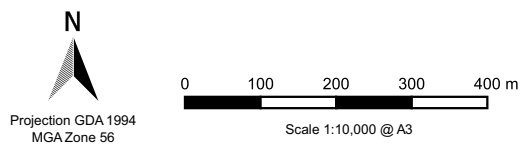
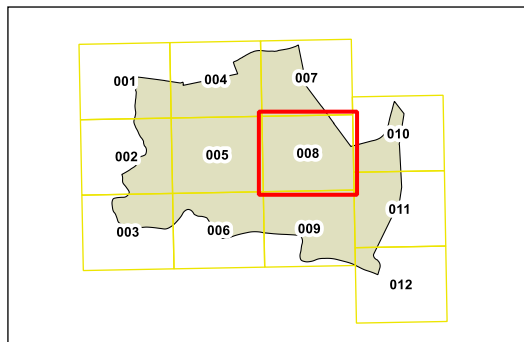
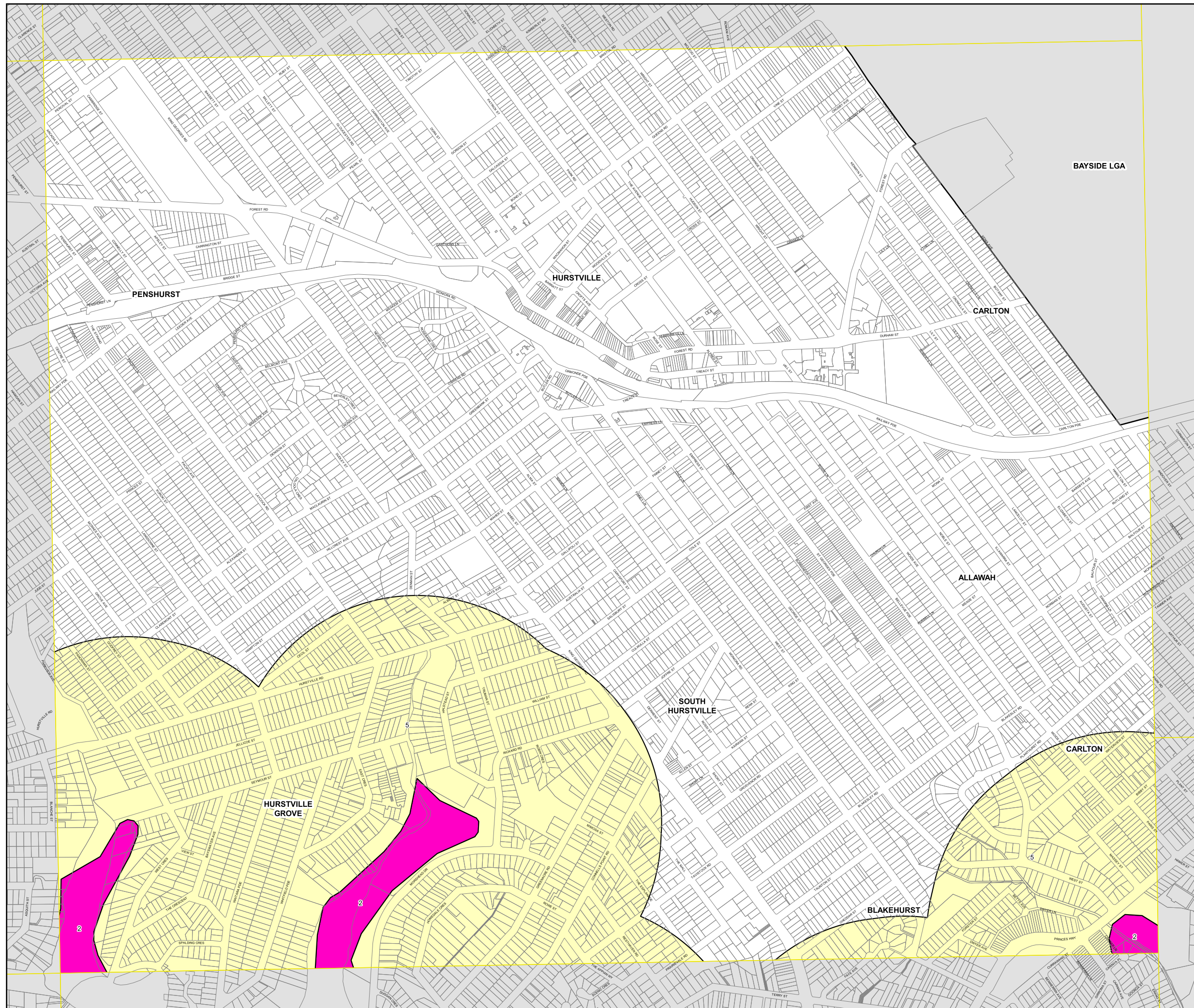
**Acid Sulfate Soils Map
- Sheet ASS_008**

Acid Sulfate Soils

- Class 1
- Class 2
- Class 3
- Class 4
- Class 5

Cadastre

Cadastre 20/04/2021 © Spatial Services



Map Identification Number :
2930_COM_ASS_008_010_20210421