




**Georges River
Local
Environmental Plan
2021**

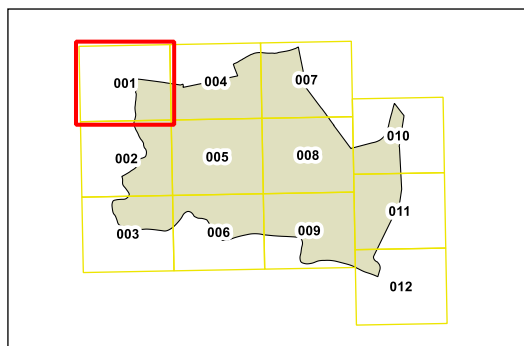
**Coastal Hazard and Risk Map
- Sheet CHZ_001**

Sea Level Rise

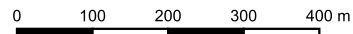
 2100 Projected Sea Level Rise

Cadastre

 Cadastre 20/04/2021 © Spatial Services



Projection GDA 1994
MGA Zone 56



Map Identification Number :
2930_COM_CHZ_001_010_20210421

CANTERBURY- BANKSTOWN LGA

