




**Georges River  
Local  
Environmental Plan  
2021**

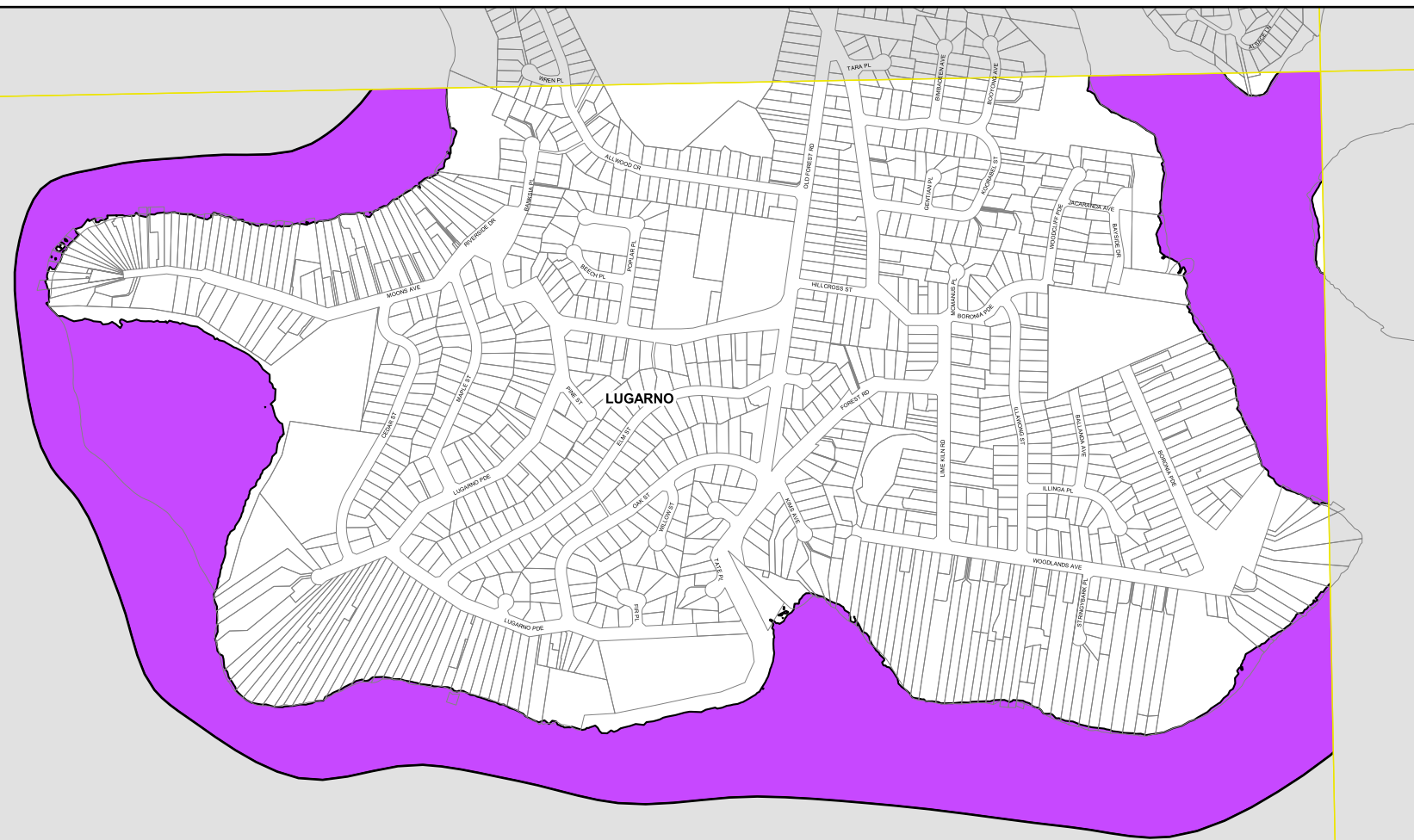
**Coastal Hazard and Risk Map  
- Sheet CHZ\_003**

**Sea Level Rise**

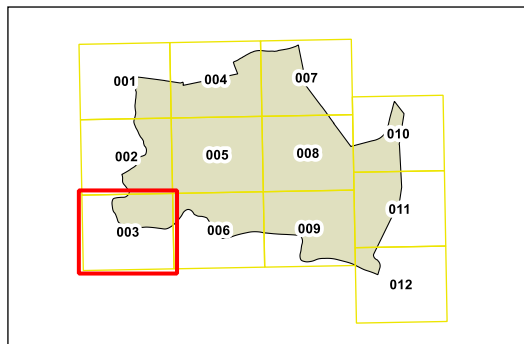
 2100 Projected Sea Level Rise

**Cadastre**

 Cadastre 20/04/2021 © Spatial Services



SUTHERLAND SHIRE LGA



0 100 200 300 400 m

Projection GDA 1994  
MGA Zone 56

Scale 1:10,000 @ A3