



**Georges River  
Local  
Environmental Plan  
2021**

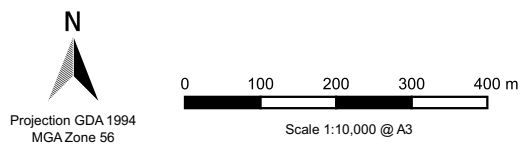
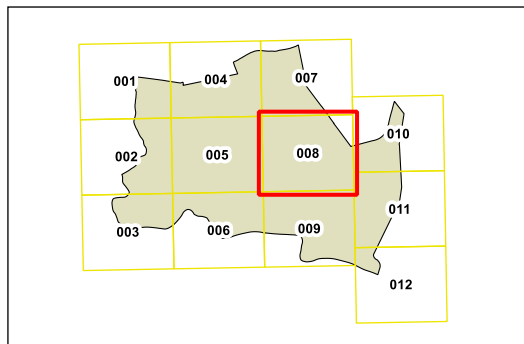
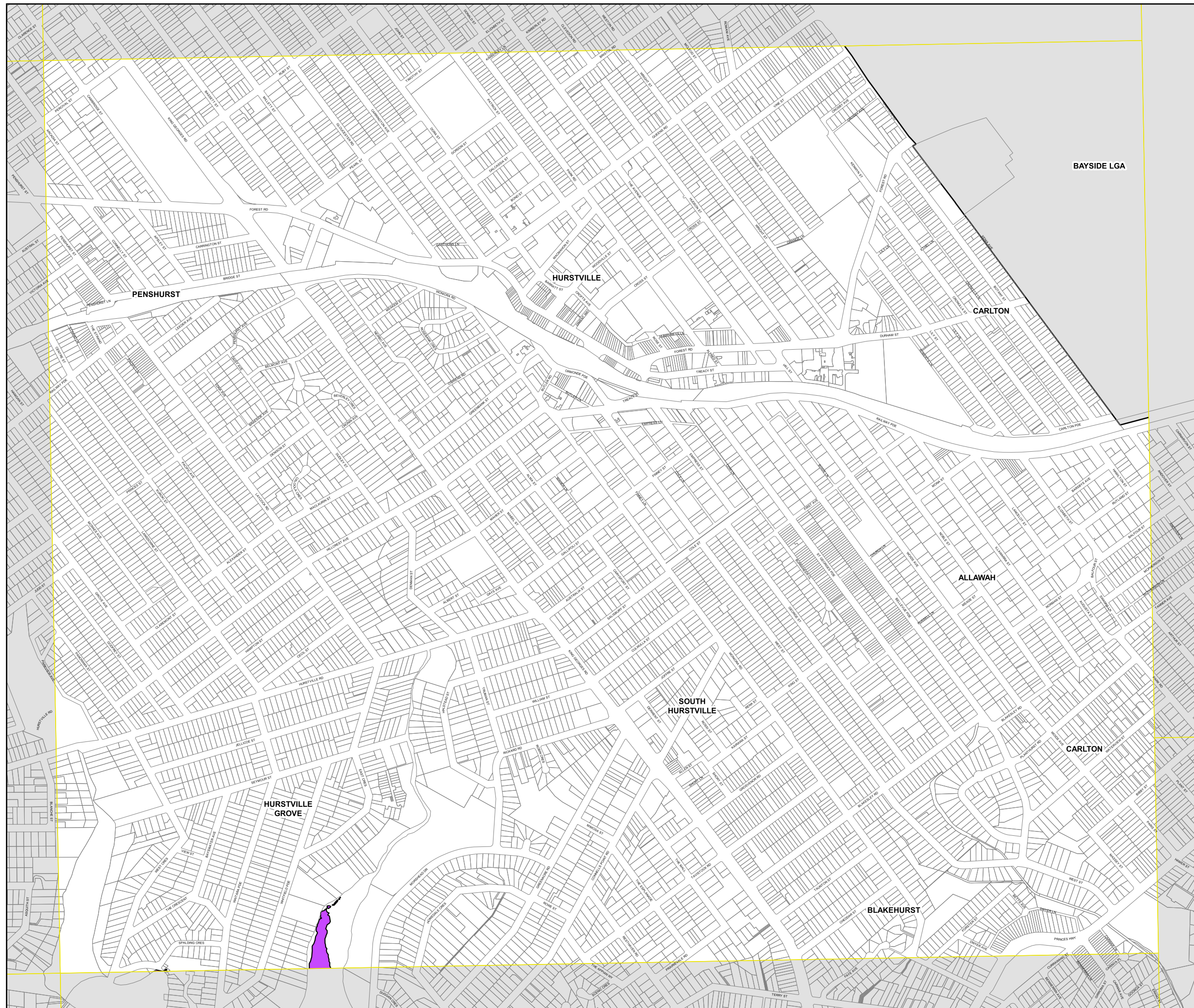
**Coastal Hazard and Risk Map  
- Sheet CHZ\_008**

**Sea Level Rise**

2100 Projected Sea Level Rise

**Cadastre**

Cadastre 20/04/2021 © Spatial Services



Map Identification Number :  
2930\_COM\_CHZ\_008\_010\_20210421