




**Georges River
Local
Environmental Plan
2021**

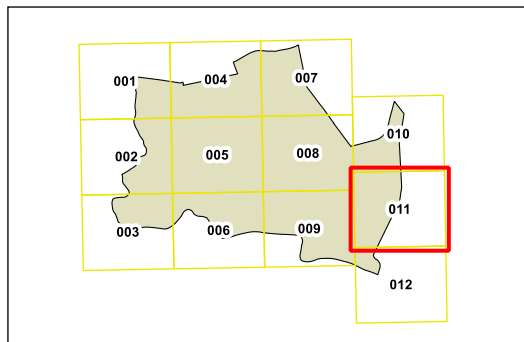
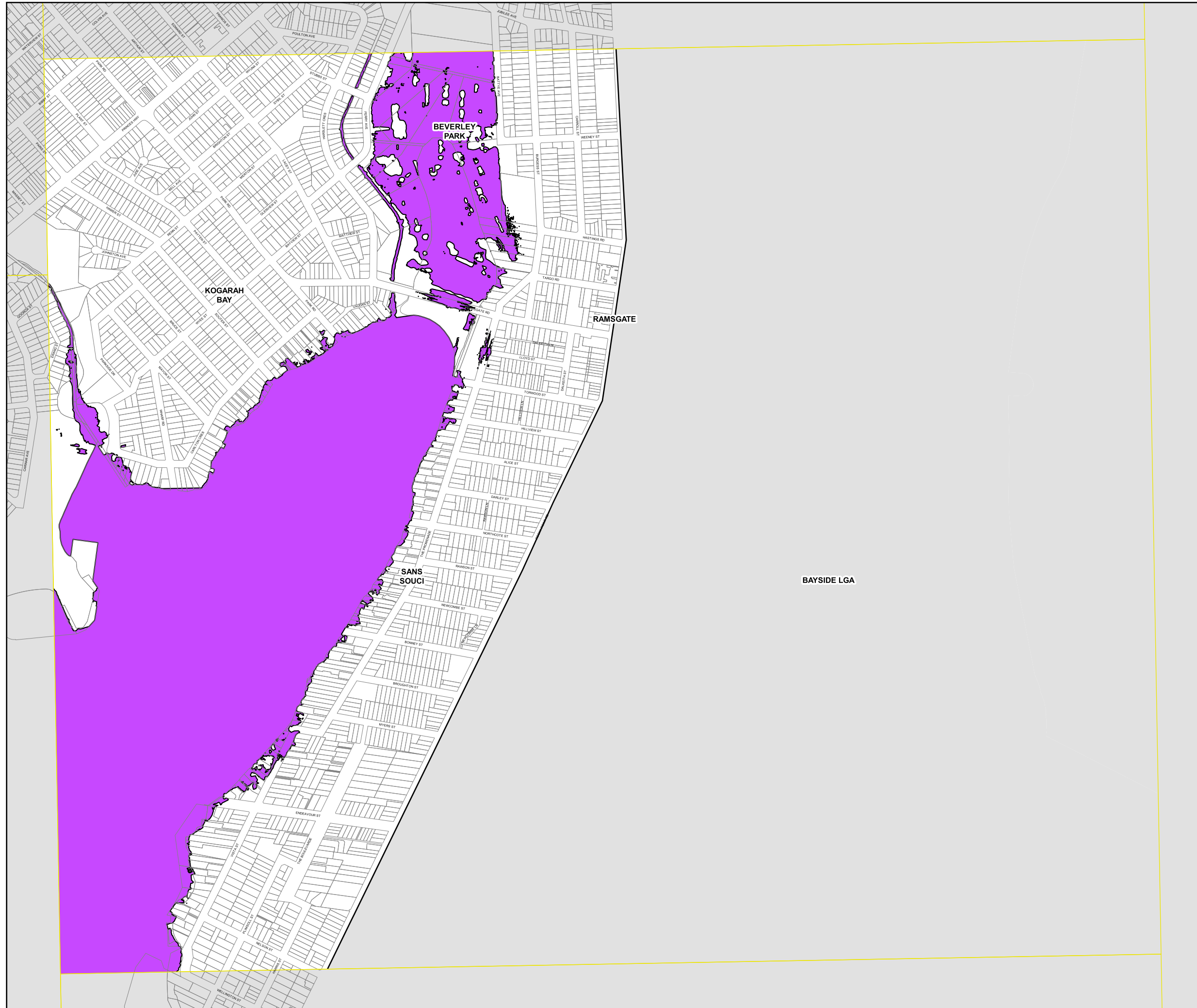
**Coastal Hazard and Risk Map
- Sheet CHZ_011**

Sea Level Rise

 2100 Projected Sea Level Rise

Cadastre

 Cadastre 20/04/2021 © Spatial Services



0 100 200 300 400 m

Projection GDA 1994
MGA Zone 56

Scale 1:10,000 @ A3

Map Identification Number :
2930_COM_CHZ_011_010_20210421