






**Georges River  
Local  
Environmental Plan  
2021**

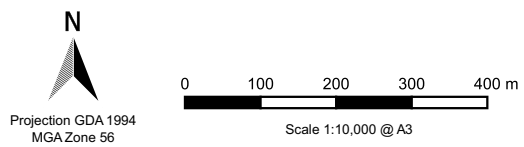
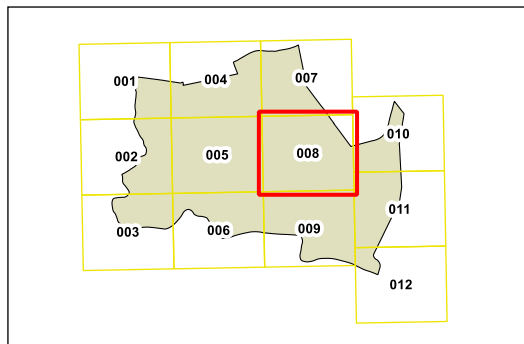
**Foreshore Building Line Map  
- Sheet FBL\_008**

**Foreshore Building Line**

-  Foreshore Building Line
-  Foreshore Area

**Cadastre**

-  Cadastre 20/04/2021 © Spatial Services



Map Identification Number :  
2930\_COM\_FBL\_008\_010\_20210421