





**Georges River  
Local  
Environmental Plan  
2021**

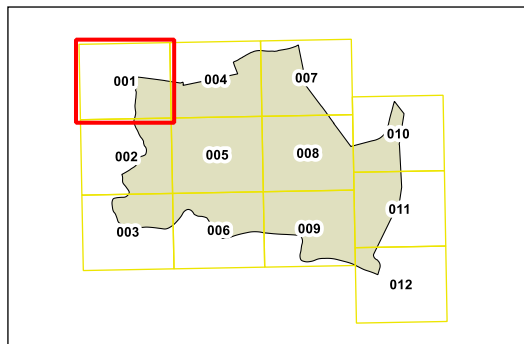
**Foreshore Scenic Protection Area  
Map  
- Sheet FSP\_001**

**Foreshore Scenic Protection Area**

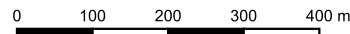
 Foreshore Scenic Protection Area

**Cadastral**

 Cadastral 20/04/2021 © Spatial Services



Projection GDA 1994  
MGA Zone 56



Scale 1:10,000 @ A3

Map Identification Number :  
2930\_COM\_FSP\_001\_010\_20210421

CANTERBURY- BANKSTOWN LGA

