



**Georges River
Local
Environmental Plan
2021**

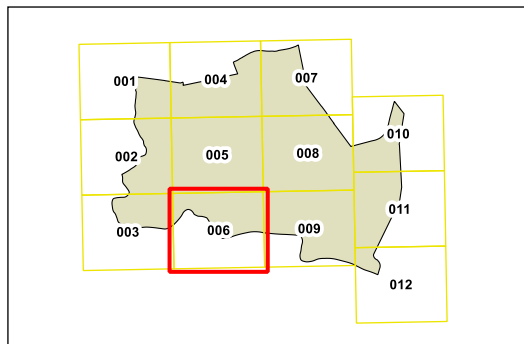
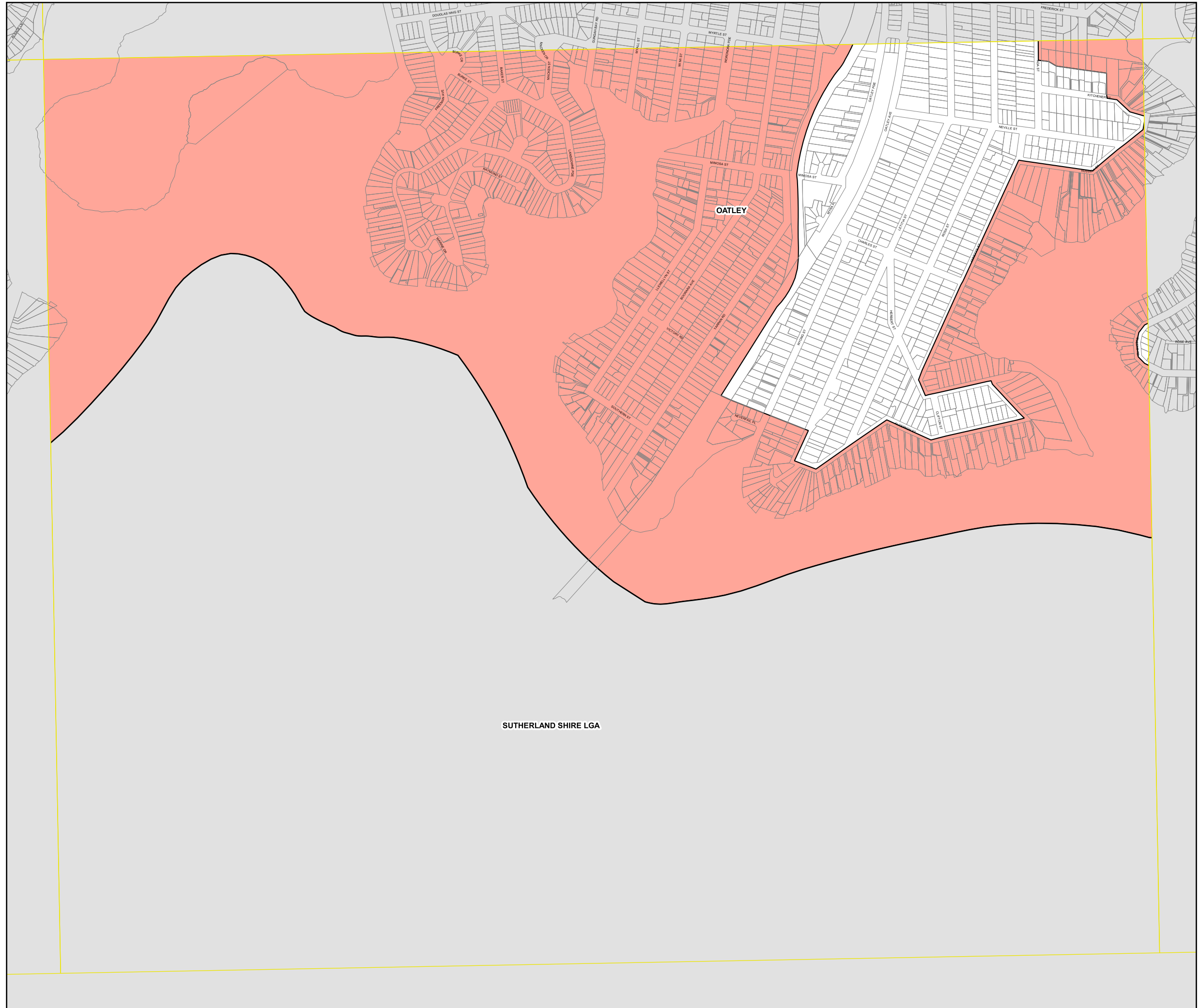
**Foreshore Scenic Protection Area
Map
- Sheet FSP_006**

Foreshore Scenic Protection Area

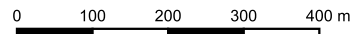
Foreshore Scenic Protection Area

Cadastre

Cadastre 20/04/2021 © Spatial Services



Projection GDA 1994
MGA Zone 56



Scale 1:10,000 @ A3