



**Georges River  
Local  
Environmental Plan  
2021**

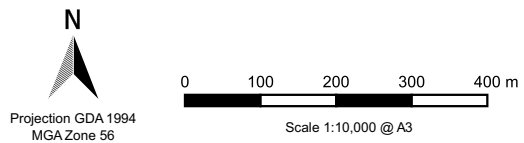
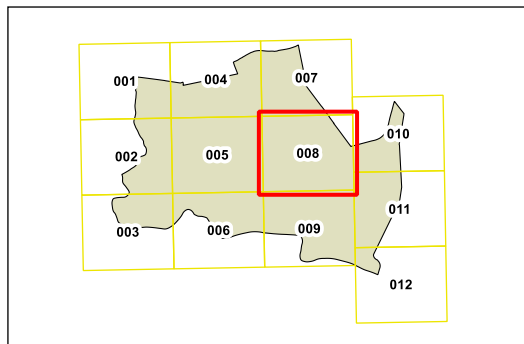
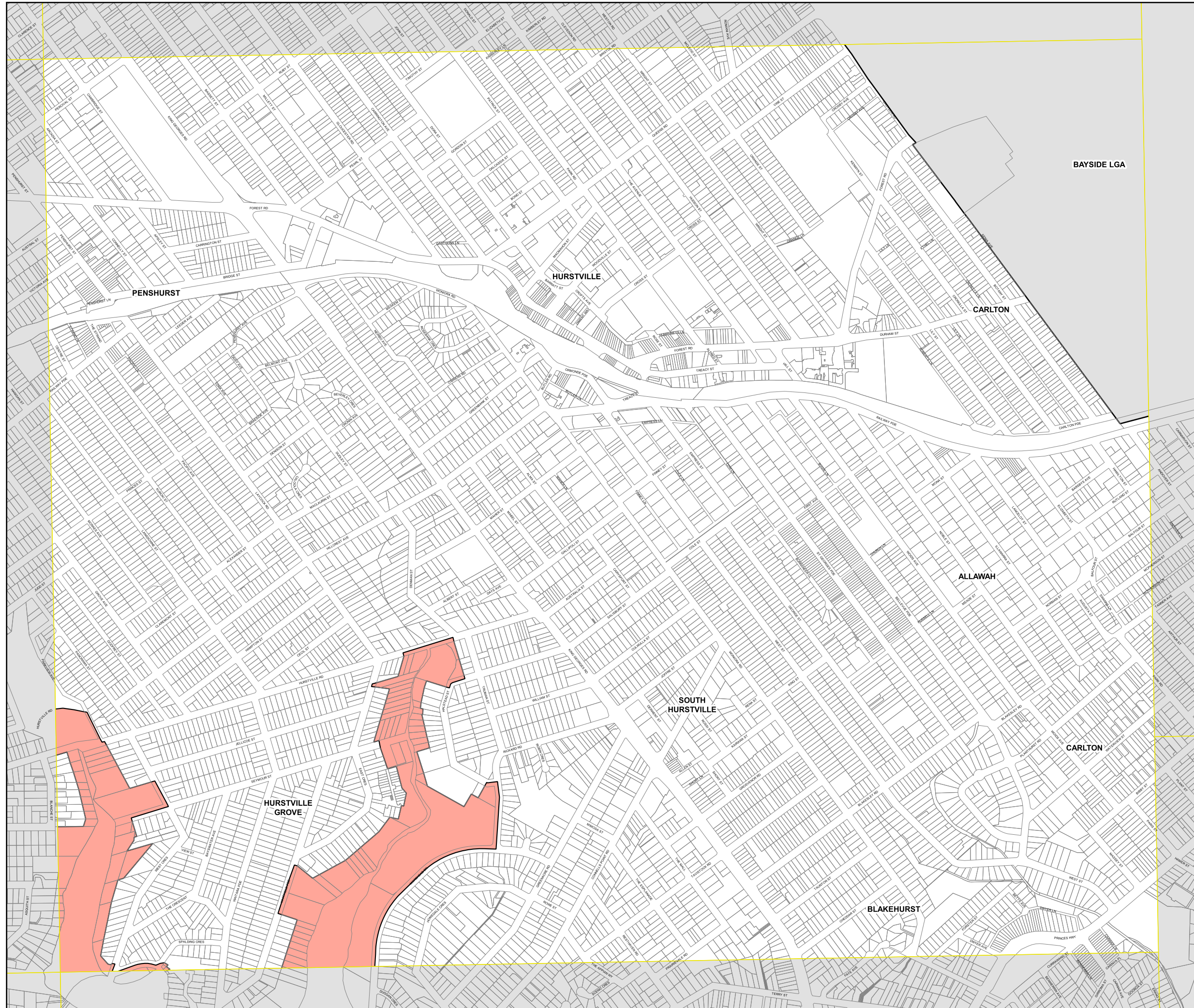
**Foreshore Scenic Protection Area  
Map  
- Sheet FSP\_008**

**Foreshore Scenic Protection Area**

Foreshore Scenic Protection Area

**Cadastre**

Cadastre 20/04/2021 © Spatial Services



Map Identification Number :  
2930\_COM\_FSP\_008\_010\_20210421