





**Georges River
Local
Environmental Plan
2021**

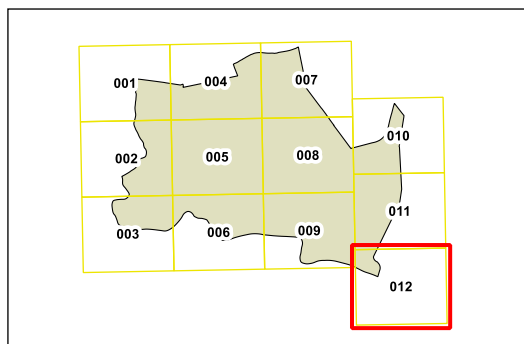
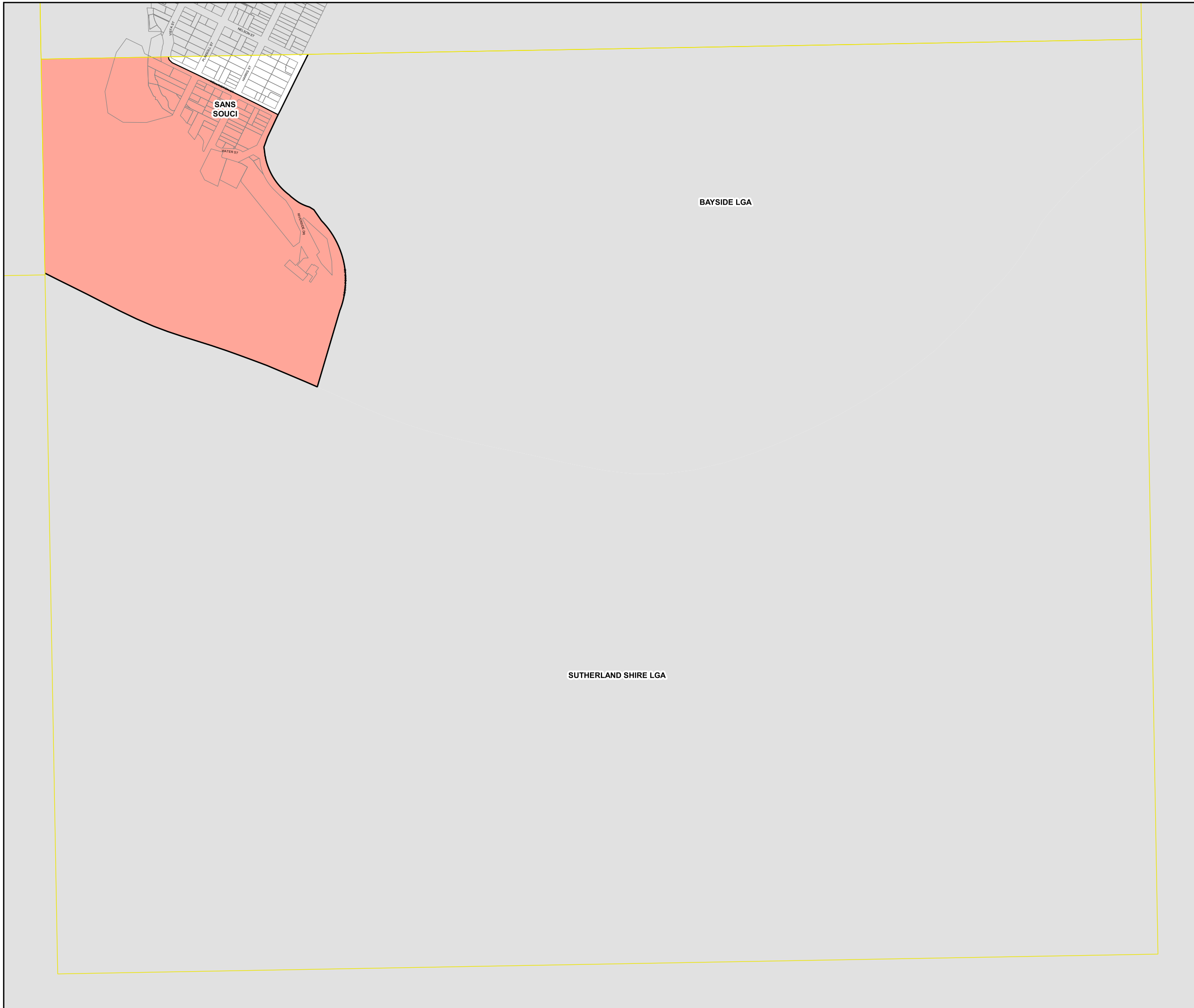
**Foreshore Scenic Protection Area
Map
- Sheet FSP_012**

Foreshore Scenic Protection Area

 Foreshore Scenic Protection Area

Cadastre

 Cadastre 20/04/2021 © Spatial Services



0 100 200 300 400 m

Projection GDA 1994
MGA Zone 56

Scale 1:10,000 @ A3

Map Identification Number :
2930_COM_FSP_012_010_20210421