







**Georges River
Local
Environmental Plan
2021**

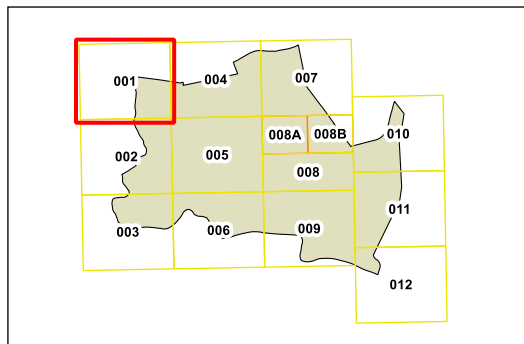
**Heritage Map
- Sheet HER_001**

Heritage

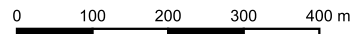
-  Conservation Area - General
-  Item - General
-  Item - Archaeological

Cadastral

-  Cadastral 20/04/2021 © Spatial Services



Projection GDA 1994
MGA Zone 56



Scale 1:10,000 @ A3

Map Identification Number :
2930_COM_HER_001_010_20210421

CANTERBURY-BANKSTOWN LGA

