







**Georges River  
Local  
Environmental Plan  
2021**

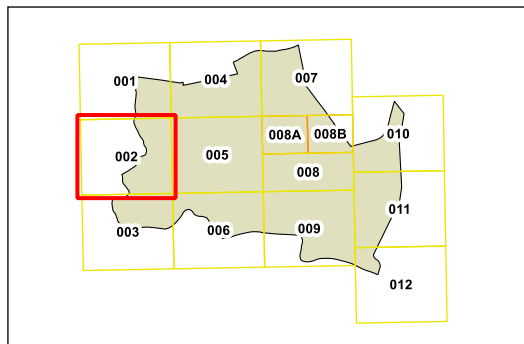
**Heritage Map  
- Sheet HER\_002**

**Heritage**

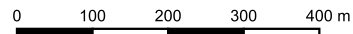
-  Conservation Area - General
-  Item - General
-  Item - Archaeological

**Cadastre**

-  Cadastre 20/04/2021 © Spatial Services



Projection GDA 1994  
MGA Zone 56



Scale 1:10,000 @ A3

Map Identification Number :  
2930\_COM\_HER\_002\_010\_20210421

