







**Georges River
Local
Environmental Plan
2021**

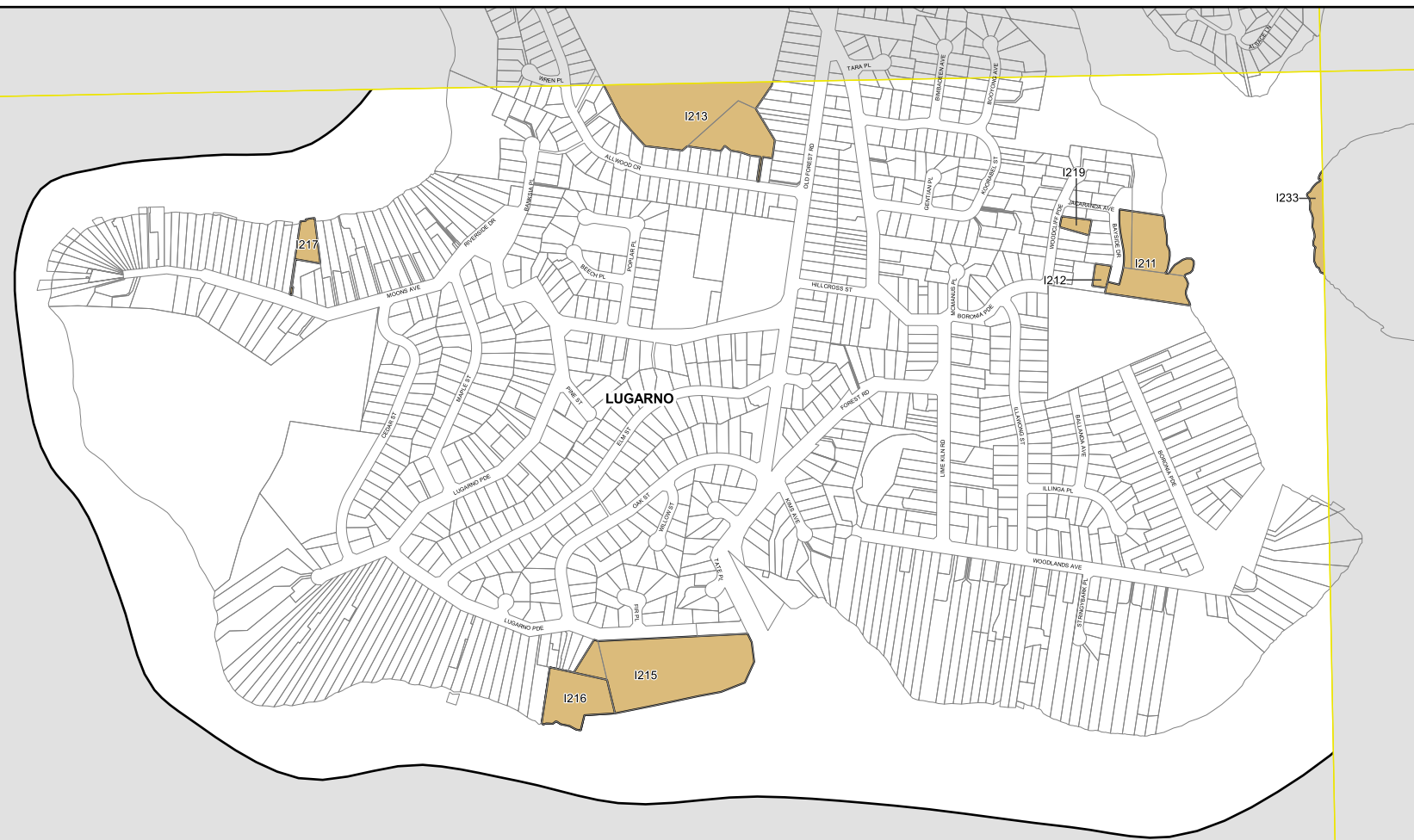
**Heritage Map
- Sheet HER_003**

Heritage

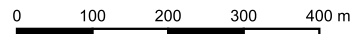
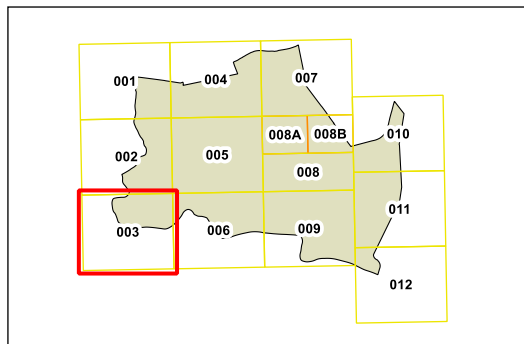
-  Conservation Area - General
-  Item - General
-  Item - Archaeological

Cadastre

-  Cadastre 20/04/2021 © Spatial Services



SUTHERLAND SHIRE LGA



Projection GDA 1994
MGA Zone 56

Scale 1:10,000 @ A3

Map Identification Number :
2930_COM_HER_003_010_20210421