







**Georges River
Local
Environmental Plan
2021**

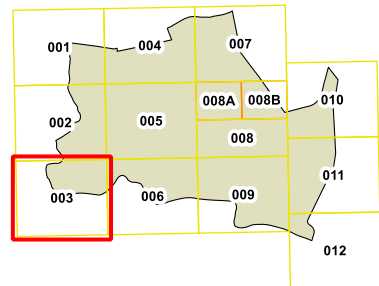
**Heritage Map
- Sheet HER_003**

Heritage

-  Conservation Area - General
-  Item - General
-  Item - Archaeological

Cadastral

-  Cadastre 16/08/2022 © Spatial Services

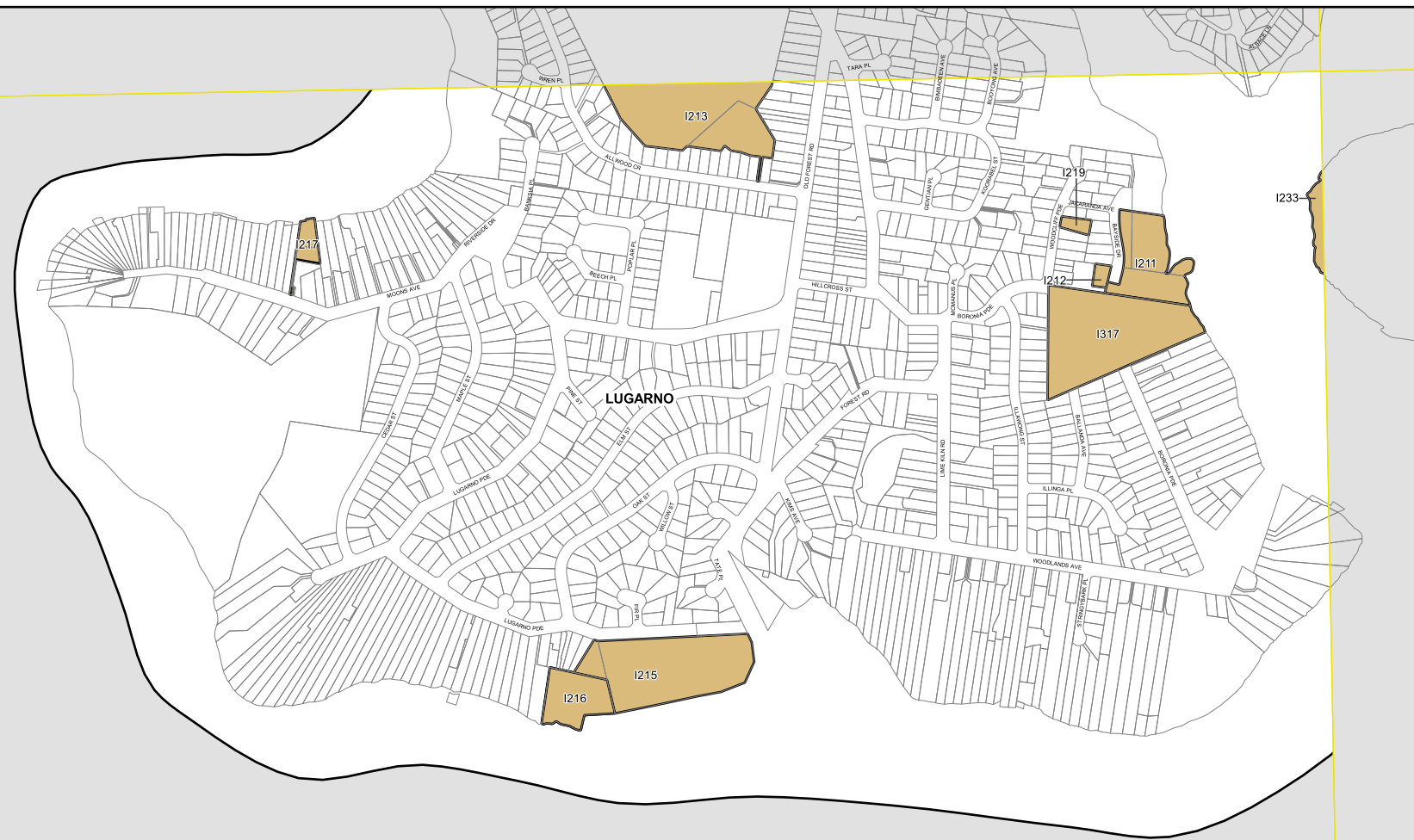


0 100 200 300 400 m

Projection GDA 1994
MGA Zone 56

Scale 1:10,000 @ A3

Map Identification Number :
2930_COM_HER_003_010_20220816



SUTHERLAND SHIRE LGA