







**Georges River
Local
Environmental Plan
2021**


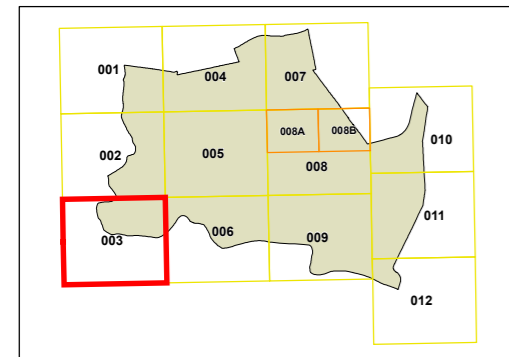
**Heritage Map
- Sheet HER_003**

Heritage

-  Conservation Area - General
-  Item - General
-  Item - Archaeological

Cadastre

-  Cadastre 14/10/2024 © Spatial Services



Projection: GDA 1994
MGA Zone 56

Scale: 1:10,000 @ A3

Map Identification Number: 2930_COM_HER_003_010_20241014

