







**Georges River
Local
Environmental Plan
2021**

**Heritage Map
- Sheet HER_004**

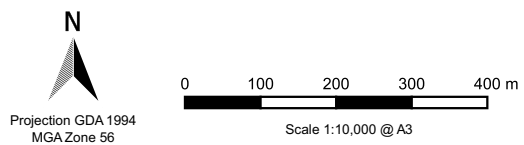
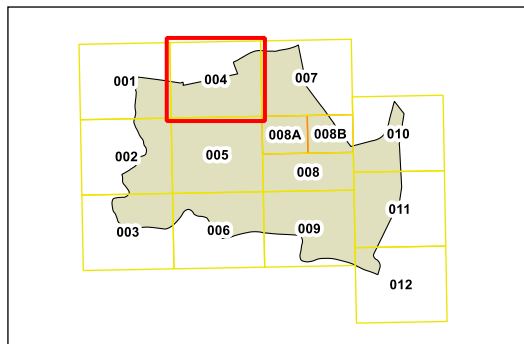
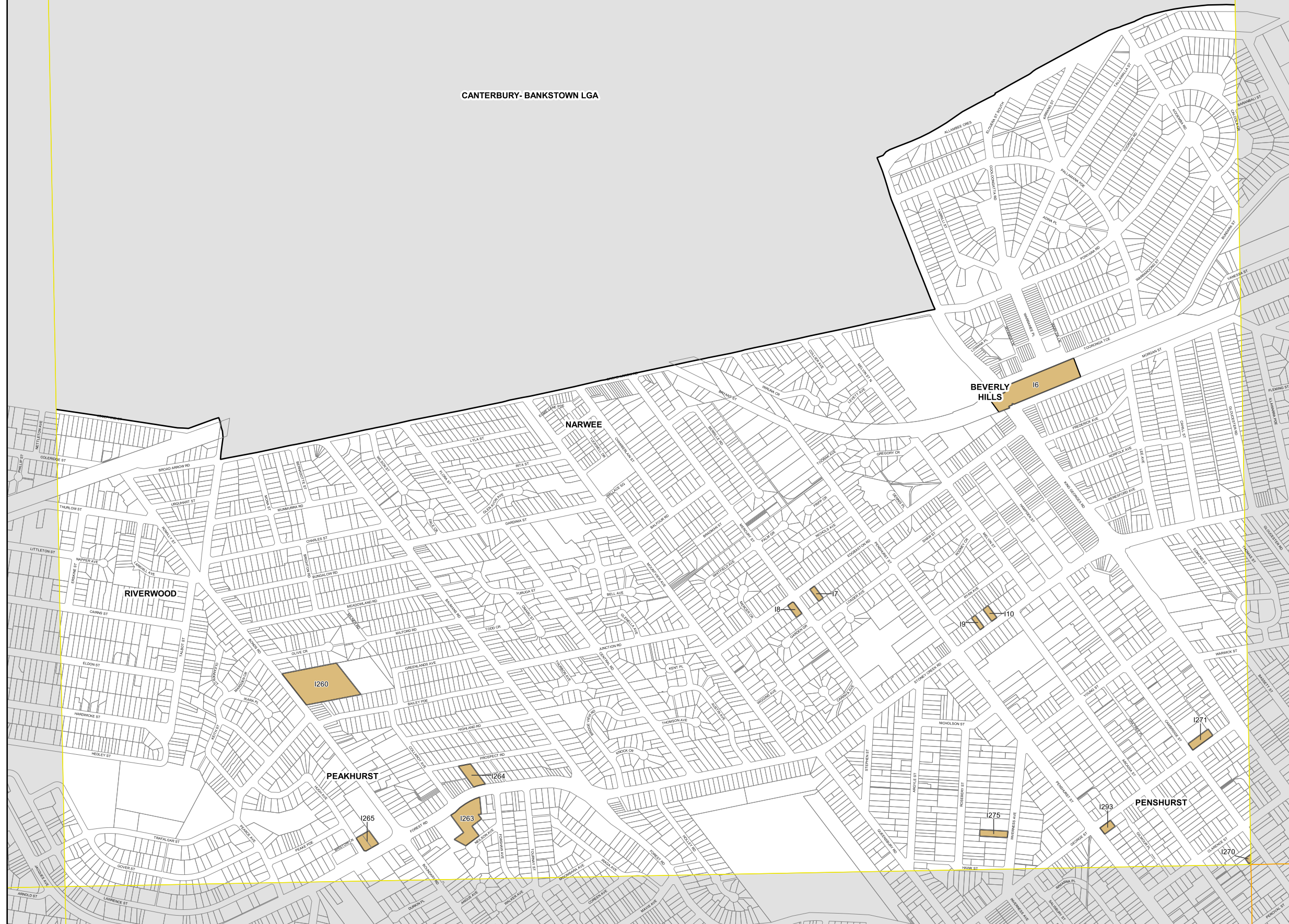
Heritage

-  Conservation Area - General
-  Item - General
-  Item - Archaeological

Cadastre

-  Cadastre 20/04/2021 © Spatial Services

CANTERBURY-BANKSTOWN LGA



Projection GDA 1994
MGA Zone 56

Map Identification Number :
2930_COM_HER_004_010_20210421