







**Georges River  
Local  
Environmental Plan  
2021**

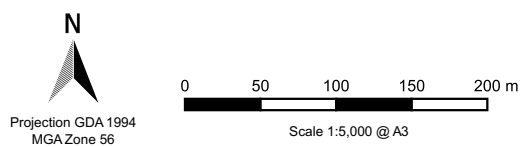
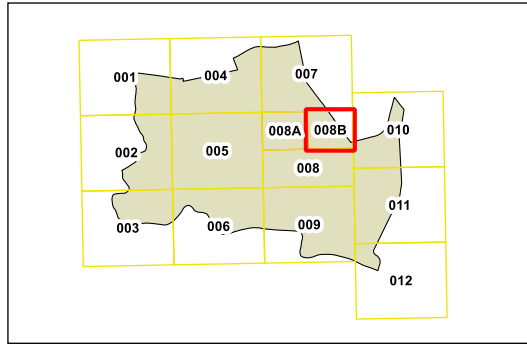
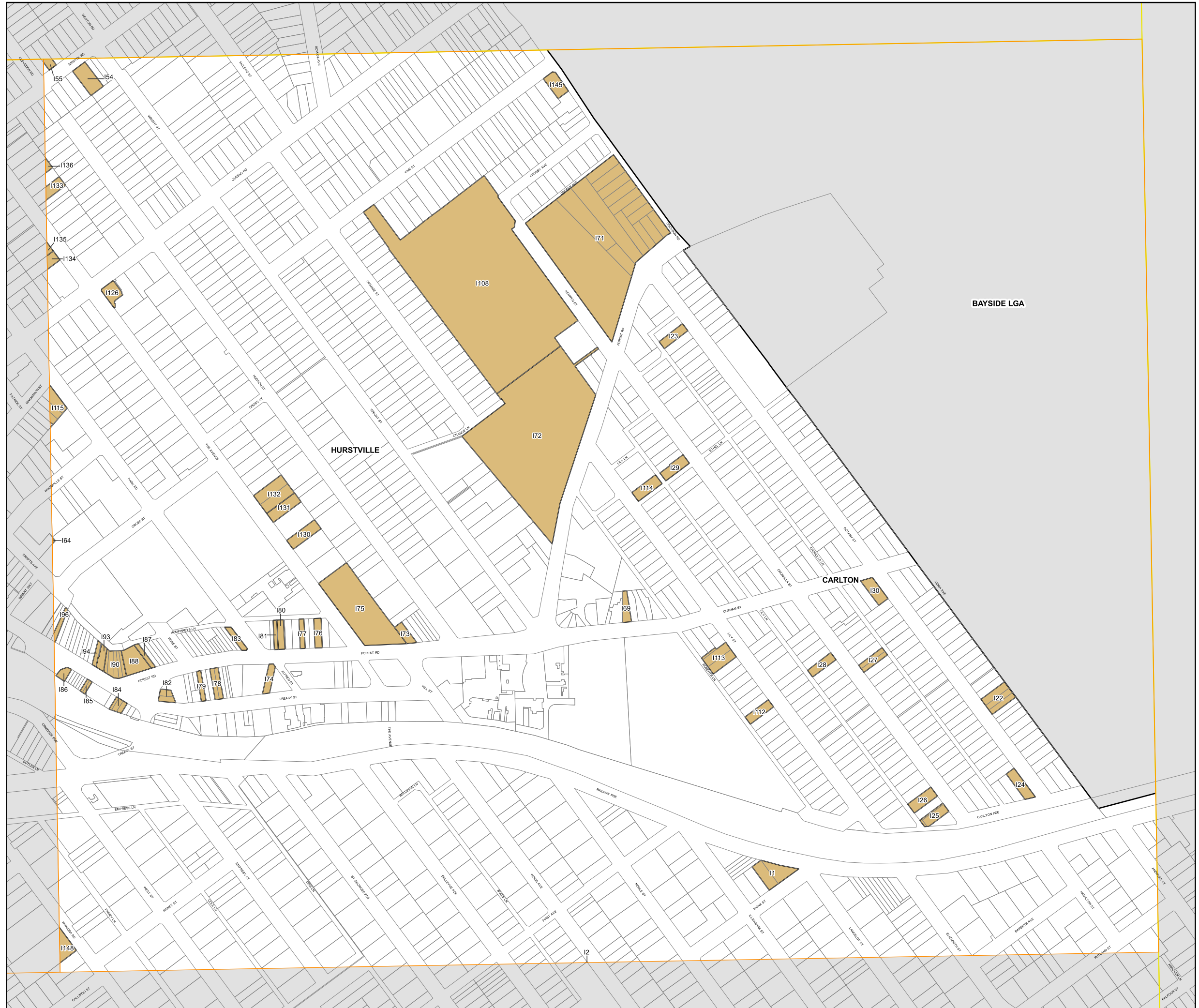
**Heritage Map  
- Sheet HER\_008B**

**Heritage**

-  Conservation Area - General
-  Item - General
-  Item - Archaeological

**Cadastre**

-  Cadastre 20/04/2021 © Spatial Services



Map Identification Number :  
2930\_COM\_HER\_008B\_005\_20210421